


AI #17829



# RE-COVERAGE FORM SMALL MUNICIPAL SEPARATE STORM SEWER SYSTEM (MS4) GENERAL PERMIT

GENERAL PERMIT: MSRMS4 0 2 0. This coverage number must be completed for the referenced MS4 or this form will be considered incomplete and will be returned. The coverage number can be found at the bottom left corner of your previous Certificate of Coverage.

### INSTRUCTIONS

The submittal of this form is required to receive coverage under the reissued Small Municipal Separate Storm System (MS4) General Permit. This form, with an original signature, must be completed and returned to MDEQ at the address printed at the bottom of this form within 60 days of the date of the Letter of Instruction for Re-Coverage.

Submittals with this Re-Coverage Form must include:

- A Storm Water Management Program (SWMP) as required by ACT 5 of the General Permit
- Copies of current municipal storm water ordinances, or if not a city or county, copies of current regulatory mechanisms that address storm water management
- A location map must be attached, if location boundaries have changed since initial coverage issuance
- Copy of current Storm Water Pollution Prevention Plan (SWPPP) or Plans

Additional submittals may include:

- Appendix A and associated Joint MS4 legal documents, if applicable

NOTE: 3-RING BINDERS WILL NOT BE ACCEPTED DUE TO LIMITED FILING SPACE AT MDEQ.

### MS4 APPLICANT INFORMATION

MS4 NAME: City of D'Iberville

MS4 MAILING ADDRESS: 10383 Automall Pkwy

MS4 CITY: D'Iberville STATE: MS ZIP: 39540

MS4 COUNTY: Harrison

MS4 IS A:  CITY/TOWN  COUNTY  OTHER: \_\_\_\_\_

IS THIS A JOINT RE-COVERAGE FORM BEING SUBMITTED?  YES  NO  
(If yes, a completed Appendix A must accompany submittal)

MS4 POPULATION: 10,265

PRIMARY LOCAL CONTACT NAME (responsible for storm water program implementation): Clay Jones

CONTACT'S TITLE: City Manager OFFICE PHONE: (228) 273-3336

CELL PHONE: (228) 297-8756 FAX NUMBER: ( )

E-MAIL ADDRESS (local contact): cjones@diberville.ms.us

E-MAIL ADDRESS (legally responsible person): Same

SECONDARY LOCAL CONTACT NAME (knowledgeable about program, if primary contact is unavailable) Mike Mullins

OFFICE PHONE: (228) 392-9734 CELL PHONE: (228) 669-5539

**LOCATION DESCRIPTION OF MS4 (not required for cities and counties)**

PROVIDE A NARRATIVE DESCRIPTION OF THE GEOGRAPHICAL LOCATION OF THE MS4 FOR FACILITIES SUCH AS MILITARY BASES, SPECIAL DISTRICTS AND ASSOCIATIONS, AND LARGE COMPLEXES (education, hospital, prison, etc.). \_\_\_\_\_

\_\_\_\_\_


\_\_\_\_\_

**RECEIVING WATER INFORMATION**


IDENTIFY THE MAJOR RECEIVING WATERS (named on a USGS Quad Map) WITHIN THE MS4 BOUNDARIES. IN ADDITION, NOTE THOSE THAT ARE 303(d) LISTED IMPAIRED WATERBODIES WITHIN THE PERMITTED AREA (a complete list of 303(d) listed impaired waters may be found on MDEQ's web site: <http://www.deq.state.ms.us>).

<u>RECEIVING STREAM</u>	<u>CHECK IF 303(d) LISTED</u>	<u>RECEIVING STREAM</u>	<u>CHECK IF 303(d) LISTED</u>
Bay of Biloxi	<input type="checkbox"/>	Bayou Costapia	<input type="checkbox"/>
Tchoutacabouffa River	<input type="checkbox"/>	_____	<input type="checkbox"/>
Cypress Creek	<input type="checkbox"/>	_____	<input type="checkbox"/>
St. Martin Bayou	<input type="checkbox"/>	_____	<input type="checkbox"/>
Ravine Canne	<input type="checkbox"/>	_____	<input type="checkbox"/>
Biglin Bayou	<input type="checkbox"/>	_____	<input type="checkbox"/>
Tuxachanie Creek	<input type="checkbox"/>	_____	<input type="checkbox"/>

I certify under penalty of law that this document and all attachments were prepared under my direction or supervision in accordance with a system designed to assure that qualified personnel properly gathered and evaluated the information submitted. Based on my inquiry of the person or persons who manage the system, or those persons directly responsible for gathering the information, the information submitted is, to the best of my knowledge and belief, true, accurate and complete. I am aware that there are significant penalties for submitting false information, including the possibility of fine and imprisonment for knowing violations.

  
 \_\_\_\_\_  
 Authorized Signature<sup>1</sup>

\_\_\_\_\_  
 Date

  
 \_\_\_\_\_  
 Printed Name

\_\_\_\_\_  
 City Manager

\_\_\_\_\_  
 Title

<sup>1</sup>This application shall be signed according to the General Permit, ACT10: SIGNATORY REQUIREMENTS as follows:

- For a corporation, by a responsible corporate officer.
- For a partnership, by a general partner.
- For a sole proprietorship, by the proprietor.
- For a municipal, state or other public facility, by either a principal executive officer, the mayor, or ranking elected official.

Please submit this form to: **Chief, Environmental Permits Division**  
**MDEQ, Office of Pollution Control**  
**P.O. Box 2261**  
**Jackson, Mississippi 39225**