

AI #69466



RECEIVED

MAY 14 2018

Dept. of Environmental Quality

## RE-COVERAGE FORM

### MINING STORM WATER, DEWATERING AND NO DISCHARGE GENERAL PERMIT

GENERAL PERMIT: MSR32 2684. This coverage number must be completed for the referenced mining activity or this form will be considered incomplete and will be returned. The coverage number can be found at the bottom left corner of your previous Certificate of Coverage.

The submittal of this form is required to receive coverage under the reissued Mining Storm Water, Dewatering and No Discharge General Permit. This form must be completed and returned to MDEQ at the address printed at the bottom of this form within 30 days of the date of the Letter of Instruction for Re-Coverage.

Please indicate the activities to be covered by this Re-Coverage Form (check all that apply).

☒ Storm Water Discharges Associated with Mining

☒ Mine Dewatering

☐ Wastewater Recirculation System with No Discharge

The appropriate section of this form must be completed if the applicant proposes to operate a wastewater recirculation system with no discharge and/or discharge impounded mine water (dewatering).

If the company seeking coverage is a corporation, a limited liability company, a partnership, or a business trust, attach proof of its registration with the Mississippi Secretary of State and/or its Certificate of Good Standing. This registration or Certificate of Good Standing must be dated within twelve (12) months of the date of the submittal of this coverage form. Coverage will be issued in the company name as it is registered with the Mississippi Secretary of State.

ALL INFORMATION MUST BE COMPLETED (indicate "N/A" where not applicable)

#### APPLICANT INFORMATION

APPLICANT IS THE ☒ OWNER ☒ OPERATOR (Must check one or both)

OPERATOR CONTACT PERSON: Robert Cooper

OPERATOR COMPANY NAME: Mississippi Solid Solutions LLC, Runyon Mine

OPERATOR STREET OR P. O. BOX: 255 CJ Fisher Drive

OPERATOR CITY: Vicksburg STATE: MS ZIP: 39180

OPERATOR PHONE #: (870) 291 8802 OPERATOR EMAIL: rcooper@centurytel.net

OWNER CONTACT PERSON: Robert Cooper

OWNER COMPANY: Mississippi Solid Solutions, LLC

OWNER STREET OR P. O. BOX: 255 CJ Fisher Drive

OWNER CITY: Vicksburg STATE: MS ZIP: 39180

OWNER PHONE #: (870) 291 8802 OWNER EMAIL: rcooper@centurytel.net

# MINE INFORMATION

MINE SITE NAME: Pompano Mine

CONTACT NAME & POSITION: Robert Cooper

CONTACT PHONE NUMBER: ( 870 ) 291 8802

MINE PHYSICAL SITE ADDRESS (IF NOT AVAILABLE INDICATE NEAREST NAMED ROAD):

STREET: 299 CS Fisher Drive

CITY: Vicksburg COUNTY: Warren ZIP: 39180

ATTACH A USGS QUAD MAP, EXTENDING 1/4 MILE BEYOND FACILITY, OUTLINING THE MINE BOUNDARIES (Maps can be obtained from the Mississippi Office of Geology. For information call 601-961-5523).

SE 1/4 OF SE 1/4 OF SECTION 26, TOWNSHIP 15, RANGE 4 East

LATITUDE: 32 DEGREES 14 MINUTES 17 SECONDS LONGITUDE: 90 DEGREES 46 MINUTES 22 SECONDS

LAT & LONG DATA SOURCE (GPS (PLEASE GPS ENTRANCE GATE) OR MAP INTERPOLATION): Google Earth

TOTAL ACREAGE: \_\_\_\_\_ MATERIAL TO BE MINED: \_\_\_\_\_

ESTIMATED START DATE: 8/29/17 ESTIMATED END DATE: 12/31/19  
YYYY-MM-DD YYYY-MM-DD

SIC CODE \_\_\_\_\_ NAICS CODE \_\_\_\_\_

## STORM WATER POLLUTION PREVENTION PLAN (SWPPP)

THE GENERAL PERMIT REQUIRES THE SWPPP TO BE ONSITE OR LOCALLY AVAILABLE, UP-TO-DATE AND EFFECTIVE IN CONTROLLING STORM WATER POLLUTANTS. ACCORDINGLY, IN ADDITION TO THE PROJECT'S CURRENT BMPs, TWO (2) SPECIFIC BMPs (SEE BELOW) ARE REQUIRED TO BE IN THE SWPPP.

IS A COPY OF THE SWPPP AT THE PERMITTED SITE OR LOCALLY AVAILABLE? ☒ YES ☐ NO

DOES SWPPP CONTAIN AN UP-TO-DATE ASSESSMENT OF POTENTIAL STORM WATER POLLUTANT SOURCES AND IDENTIFY BMPs TO EFFECTIVELY CONTROL THEM? ☒ YES ☐ NO

IF A SEDIMENTATION BASIN IS A PROJECT BMP, DOES IT DISCHARGE ONLY FROM THE SURFACE OF THE BASIN? IF NO, THE BASIN MUST HAVE A SURFACE DISCHARGE IMMEDIATELY FROM THE DATE OF RECOVERY. ☒ YES or N.A. ☐ NO

IF TRUCK TRAFFIC LEAVES MINING SITE AND MOVES DIRECTLY ONTO PAVED PUBLIC ROAD, IS A CONSTRUCTION EXIT AN INSTALLED BMP? IF NO, A CONSTRUCTION EXIT MUST BE INSTALLED IMMEDIATELY OF THE DATE OF RECOVERY. IF A MINE IS CURRENTLY INACTIVE, BUT IS SUBMITTING A RECOVERY FORM, THE CONSTRUCTION EXIT MUST BE INSTALLED IMMEDIATELY OF THE MINE BECOMING ACTIVE. ☒ YES or N.A. ☐ NO

IS A WASTEWATER RECIRCULATION SYSTEM WITH NO DISCHARGE USED ON THE FACILITY? ☒ YES ☒ NO

IS MINE DEWATERING PRESENT ON SITE? ☒ YES ☒ NO

IF CHECKED YES TO WASTEWATER RECIRCULATION SYSTEM WITH NO DISCHARGE, FILL OUT BELOW

IS MINE COVERED UNDER VALID "NO DISCHARGE" STATE OPERATING PERMIT? ☐ YES ☒ NO

PERMIT NO. MS/2422684

DISTANCE BETWEEN RECIRCULATION POND(S) AND PROPERTY LINE: \_\_\_\_\_ (FT)  
(MUST BE AT LEAST 150 FEET)

NUMBER OF RECIRCULATION POND(S): \_\_\_\_\_

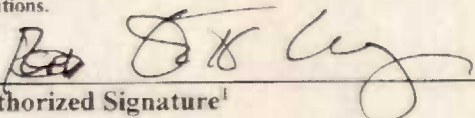
STORAGE CAPACITY OF EACH RECIRCULATION POND: \_\_\_\_\_ (FT<sup>3</sup>)



IF CHECKED YES TO MINE DEWATERING, FILL OUT BELOW

IS MINE COVERED UNDER VALID NPDES DISCHARGE PERMIT FOR MINE DEWATERING?	<input type="checkbox"/> YES	<input type="checkbox"/> NO
PERMIT NO. MS _____		
ESTIMATED DEWATERING VOLUME: _____ (GAL/DAY)		
NAME AND ADDRESS OF THE RECIPIENT OF THE DISCHARGE MONITORING REPORTS (DMRs), IF DIFFERENT FROM SIGNATORY: _____ _____		

I certify under penalty of law that this document and all attachments were prepared under my direction or supervision in accordance with a system designed to assure that qualified personnel properly gathered and evaluated the information submitted. Based on my inquiry of the person or persons who manage the system, or those persons directly responsible for gathering the information, the information submitted is, to the best of my knowledge and belief, true, accurate and complete. I am aware that there are significant penalties for submitting false information, including the possibility of fine and imprisonment for knowing violations.

  
\_\_\_\_\_  
Authorized Signature<sup>1</sup>  
  
Robert Cooper  
\_\_\_\_\_  
Printed Name

5-8-~~2018~~ 2018  
\_\_\_\_\_  
Date  
  
CFO/number manager  
\_\_\_\_\_  
Title

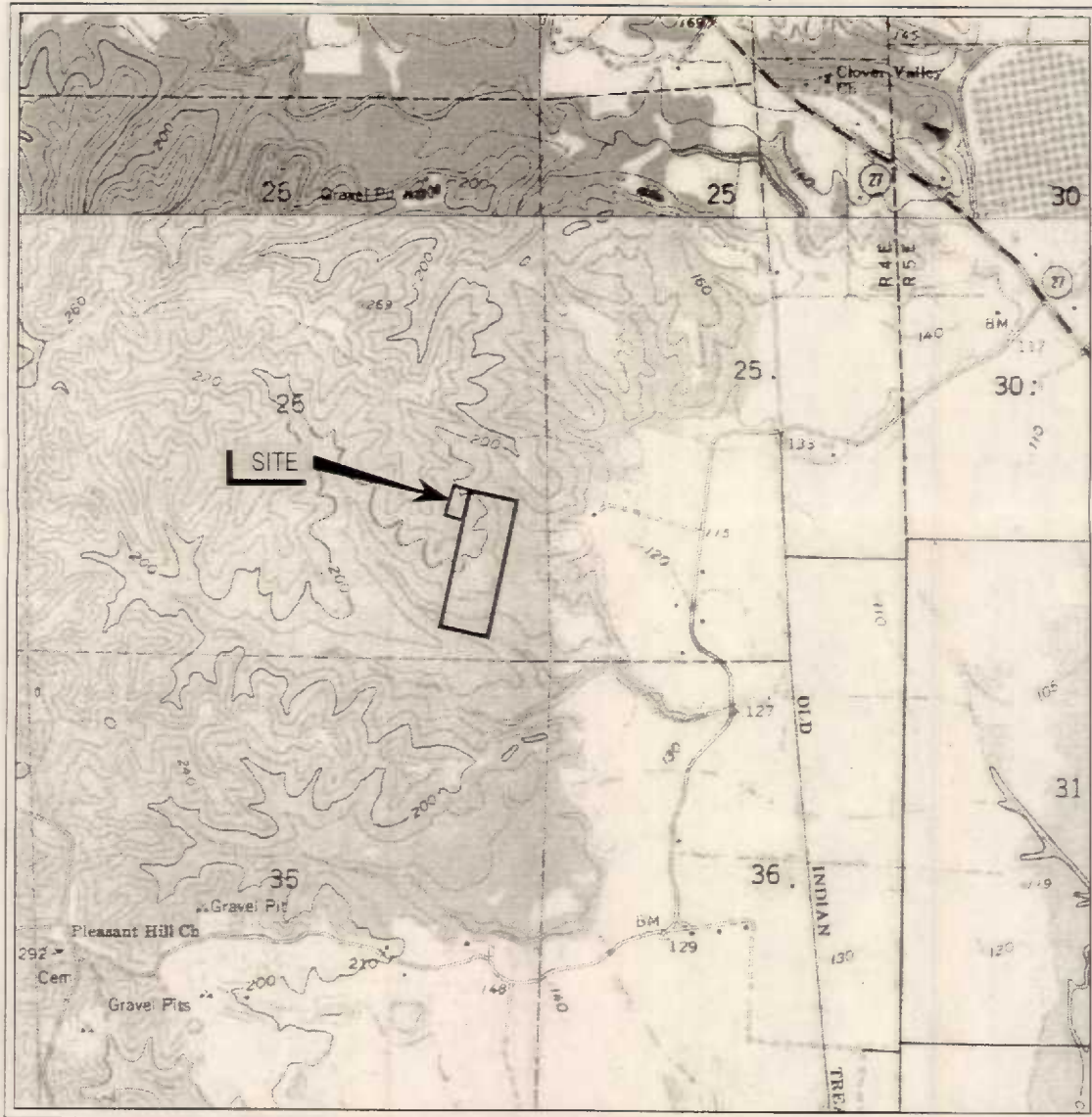
<sup>1</sup>This application shall be signed according to the General Permit, Act 15, T-4 as follows:

- For a corporation, by a responsible corporate officer.
- For a partnership, by a general partner.
- For a sole proprietorship, by the proprietor.
- For a municipal, state or other public facility, by either a principal executive officer, the mayor, or ranking elected official.
- Duly Authorized Representative

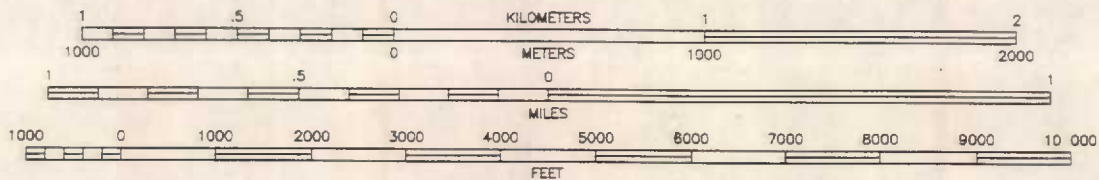
Please submit this form to:

Chief, Environmental Permits Division  
MDEQ, Office of Pollution Control  
P.O. Box 2261  
Jackson, Mississippi 39225

UNITED STATES — DEPARTMENT OF THE INTERIOR — GEOLOGICAL SURVEY



SCALE 1:24 000




CONTOUR INTERVAL 20 FEET  
NATIONAL GEODETIC VERTICAL DATUM OF 1929

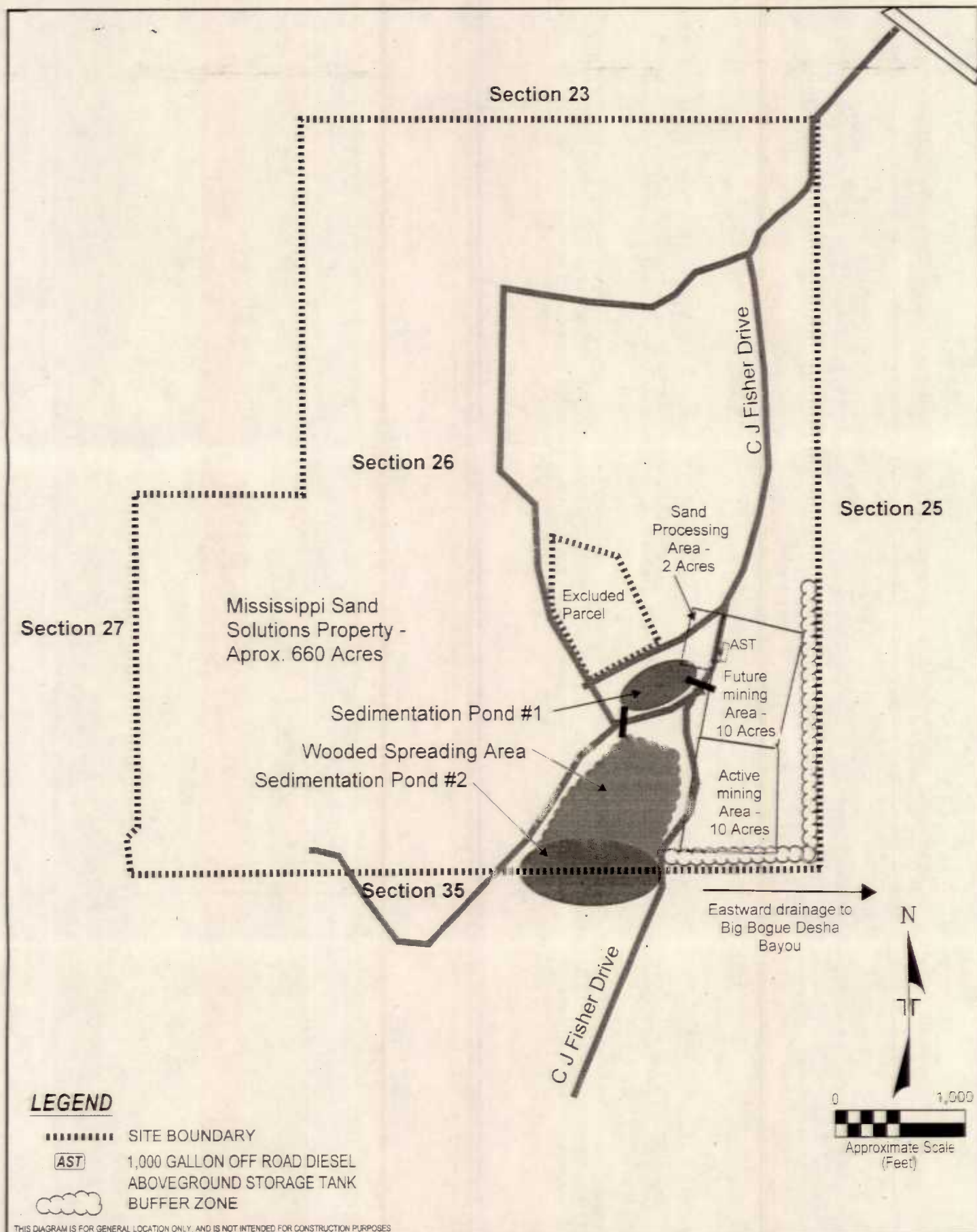
VICKSBURG EAST, MS  
\*BIG BLACK, MS  
1962 1963 PR1973  
7.5 MINUTE SERIES (TOPOGRAPHIC)



\*INDICATES WHICH MAP SITE IS LOCATED ON

Project Mng'r:	CKB	Project No:	EB167033	<div><p><b>Terracon</b> Consulting Engineers and Scientists</p></div>	TOPOGRAPHIC MAP		EXHIBIT
Drawn By:	TLY	Scale:	AS SHOWN				
Checked By:	CKB/MRF	File No:	ESAE167033-1				
Approved By:	CKB	Date:	MARCH 2016				
				855 Pear Orchard Road (601) 956-4467	Rideland, MS 39157 (601) 956-9533	MISSISSIPPI SAND SOLUTIONS, LLC 255 C J FISHER DRIVE VICKSBURG, MS 39180	





Project Mgr: CKB Drawn By: TLY Checked By: CKB/MRF Approved By: CKB	Project No: EB167033 Scale: AS SHOWN File No: ESAEB167033-2 Date: MARCH 2016	 Consulting Engineers and Scientists <small>1818 First Orchard Road, Woodland, MD 21797 (410) 596-4400</small>	<b>Site Plan - Overall Site</b>  MISSISSIPPI SAND SOLUTIONS, LLC 255 C J FISHER DRIVE VICKSBURG, MS 39180	<b>EXHIBIT</b>  3
--	---	---	---	-------------------------