

MSR32 2950

(NUMBER TO BE ASSIGNED BY STATE)

APPLICANT IS THE: OWNER OPERATOR

OWNER CONTACT INFORMATION

OWNER CONTACT PERSON: Tony Pierce
OWNER COMPANY LEGAL NAME: TEK'S Farms LLC
OWNER STREET OR P. O. BOX: 2742 Hwy 43N
OWNER CITY: Canton STATE: MS ZIP: 39046
OWNER PHONE #: (601) 955-9362 OWNER EMAIL: _____

OPERATOR CONTACT INFORMATION

OPERATOR CONTACT PERSON: Dawn Street
OPERATOR COMPANY LEGAL NAME: Soil Masters LLC
OPERATOR STREET OR P. O. BOX: 604 Ratliff Ferry Rd
OPERATOR CITY: Canton STATE: MS ZIP: 39046
OPERATOR PHONE #: (601) 906 1840 OPERATOR EMAIL: soilmastersllc@gmail.com

MINE INFORMATION

MINE NAME: TEK'S Pit
MINE SITE ADDRESS (If the physical address is not available, please indicate nearest named road.)
Street: 2742 Hwy 43N
City: Canton State: MS County: Madison Zip: 39046
_____/4 OF _____ /4 OF SECTION 2and11, TOWNSHIP 9, RANGE 3E
MINE SITE TRIBAL LAND ID (N/A If not applicable): n/a
ATTACH A USGS QUAD MAP, EXTENDING 1/2 MILE BEYOND FACILITY, OUTLINING THE MINE BOUNDARIES
(Maps can be obtained from the Mississippi Office of Geology. For information call 601-961-5523).
LATITUDE: _____ degrees _____ minutes _____ seconds LONGITUDE: _____ degrees _____ minutes _____ seconds
LAT & LONG DATA SOURCE (GPS (Please GPS Entrance Gate) or Map Interpolation): NRES office
TOTAL ACREAGE: 39.66 MATERIAL TO BE MINED: soil
WILL HYDRAULIC DREDGING BE USED? YES NO
WASHING OF SAND/GRAVEL? YES NO



ESTIMATED START DATE: 2021-04-02
YYYY-MM-DD

ESTIMATED END DATE: 2022-04-01
YYYY-MM-DD

SIC CODE _____

NAICS CODE _____

RECEIVING STREAM INFORMATION

NEAREST NAMED RECEIVING STREAM: N/A

IS RECEIVING STREAM ON MISSISSIPPI'S 303(D) LIST OF IMPAIRED WATER BODIES? (The 303(d) list of impaired waters and TMDL stream segments may be found of MDEQ's website: http://www.deq.state.ms.us/MDEQ.nsf/page/TWB_Total_Maximum_Daily_Load_Section) YES NO

HAS A TMDL BEEN ESTABLISHED FOR THE RECEIVING STREAM SEGMENT? YES NO

COMPLETE IF STORM WATER DISCHARGE IS PROPOSED

ATTACH A STORM WATER POLLUTION PREVENTION PLAN (SEE PERMIT FOR REQUIREMENTS)

IDENTIFY THE ASSOCIATION OR GENERIC SWPPP ON FILE AT MDEQ: N/A

COMPLETE IF WASTEWATER RECIRCULATION SYSTEM WITH NO DISCHARGE IS PROPOSED

DISTANCE BETWEEN RECIRCULATION POND(S) AND PROPERTY LINE: N/A (FT)
(MUST BE AT LEAST 150 FEET)

NUMBER OF RECIRCULATION POND(S): _____

STORAGE CAPACITY OF EACH RECIRCULATION POND(S): _____ (FT³)

COMPLETE IF MINE DEWATERING IS PROPOSED

ESTIMATED DEWATERING VOLUME: N/A (GAL/DAY)

NAME AND ADDRESS OF THE RECIPIENT OF THE DISCHARGE MONITORING REPORTS (DMRs), IF DIFFERENT FROM SIGNATORY: _____

DOCUMENTATION OF COMPLIANCE WITH OTHER REGULATIONS/REQUIREMENTS

Coverage under this general permit will not be granted until all other required MDEQ permits and approvals are addressed.

WILL THE CONSTRUCTION OR OPERATION OF THIS MINE INVOLVE THE RE-ROUTING, FILLING OR CROSSING OF A WATER CONVEYANCE OF ANY KIND? YES NO

If yes, contact the U.S. Army Corps of Engineers' Regulatory Branch for permitting requirements. If the mine requires a Corps of Engineers Section 404 permit, provide appropriate documentation with this MNOI that:

- The mine has been approved by individual permit, or
- The work will be covered by a nationwide permit and NO NOTIFICATION to the Corps is required, or
- The work will be covered by a nationwide or general permit and NOTIFICATION to the Corps is required.

LIST ANY NPDES PERMIT NO.(s) _____ GEOLOGY APPLICATION/PERMIT NO. _____

LIST OTHER GEOLOGY PERMIT NUMBERS THAT APPLY TO COVERAGE AREA _____

IS THE MINE LESS THAN 4 ACRES AND GREATER THAN 1320 FEET FROM ANOTHER MINE?

YES A "Notice of Exempt Operations" Form must be included with the MNOI or proof of prior submission, if previously submitted to the Office of Geology.

NO A "Notice of Intent to Mine Class I or Class II Materials" Form must be filed before coverage will be granted under the Mining General Permit. For information on Office of Geology requirements, call 601-961-5515.

LIST ANY LOCAL STORM WATER ORDINANCES WITH WHICH THE OPERATIONS MUST COMPLY AND SUBMIT ANY ASSOCIATED APPROVAL DOCUMENTATION. _____

IF IMPOUNDMENTS WILL BE CONSTRUCTED ABOVE NATURAL SURFACE ELEVATIONS, INDICATE WHICH, IF ANY, OF THE FOLLOWING APPLY.

- The impoundment will be constructed with a peripheral dam or levee 8 feet or greater in height, measured from the lowest elevation of its toe.
- The impoundment will have a maximum storage volume greater than 25 acre-feet.
- The impoundment will impound a watercourse with a continuous flow.
- The impoundment has the potential to threaten downstream lives or man-made structures.

If any of the impoundments meet any of the above criteria, the applicant will be required to obtain written authorization from MDEQ, Dam Safety Division before coverage will be granted under the Mining General Permit.

I certify under penalty of law that this document and all attachments were prepared under my direction or supervision in accordance with a system designed to assure that qualified personnel properly gathered and evaluated the information submitted. Based on my inquiry of the person or persons who manage the system, or those persons directly responsible for gathering the information, the information submitted is, to the best of my knowledge and belief, true, accurate and complete. I am aware that there are significant penalties for submitting false information, including the possibility of fine and imprisonment for knowing violations.

Dawn Street
Authorized Signature¹

3/21/2000
Date

Dawn Street
Printed Name

Operator
Title

- ¹This application shall be signed according to the General Permit, Act 15, T-4 as follows:
- For a corporation, by a responsible corporate officer.
 - For a partnership, by a general partner.
 - For a sole proprietorship, by the proprietor.
 - For a municipal, state or other public facility, by either a principal executive officer, the mayor, or ranking elected official.
 - Duly Authorized Representative

Please submit this form to: Chief, Environmental Permits Division
MDEQ, Office of Pollution Control
P.O. Box 2261
Jackson, Mississippi 39225

CLEARWATER CONSULTANTS, INC.
STARBUCKLE, MISSISSIPPI

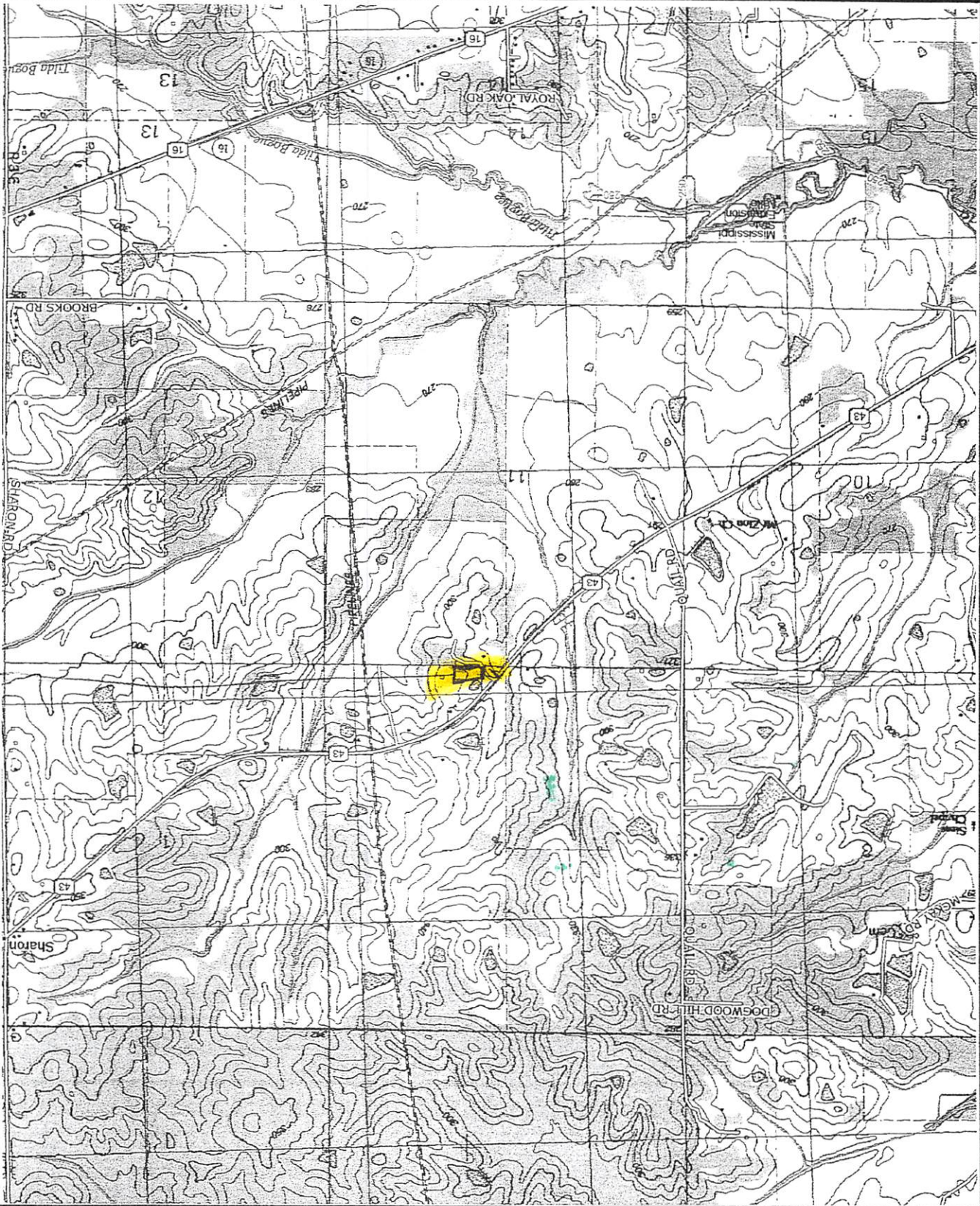
TONY PERCE
CANTON, MISSISSIPPI

SOURCE: USGS 7.5 MIN. SERIES - SHARON QUADRANGLE - MADISON COUNTY, MISSISSIPPI

1000 0 1000 2000 3000 4000 5000 6000 7000 FEET

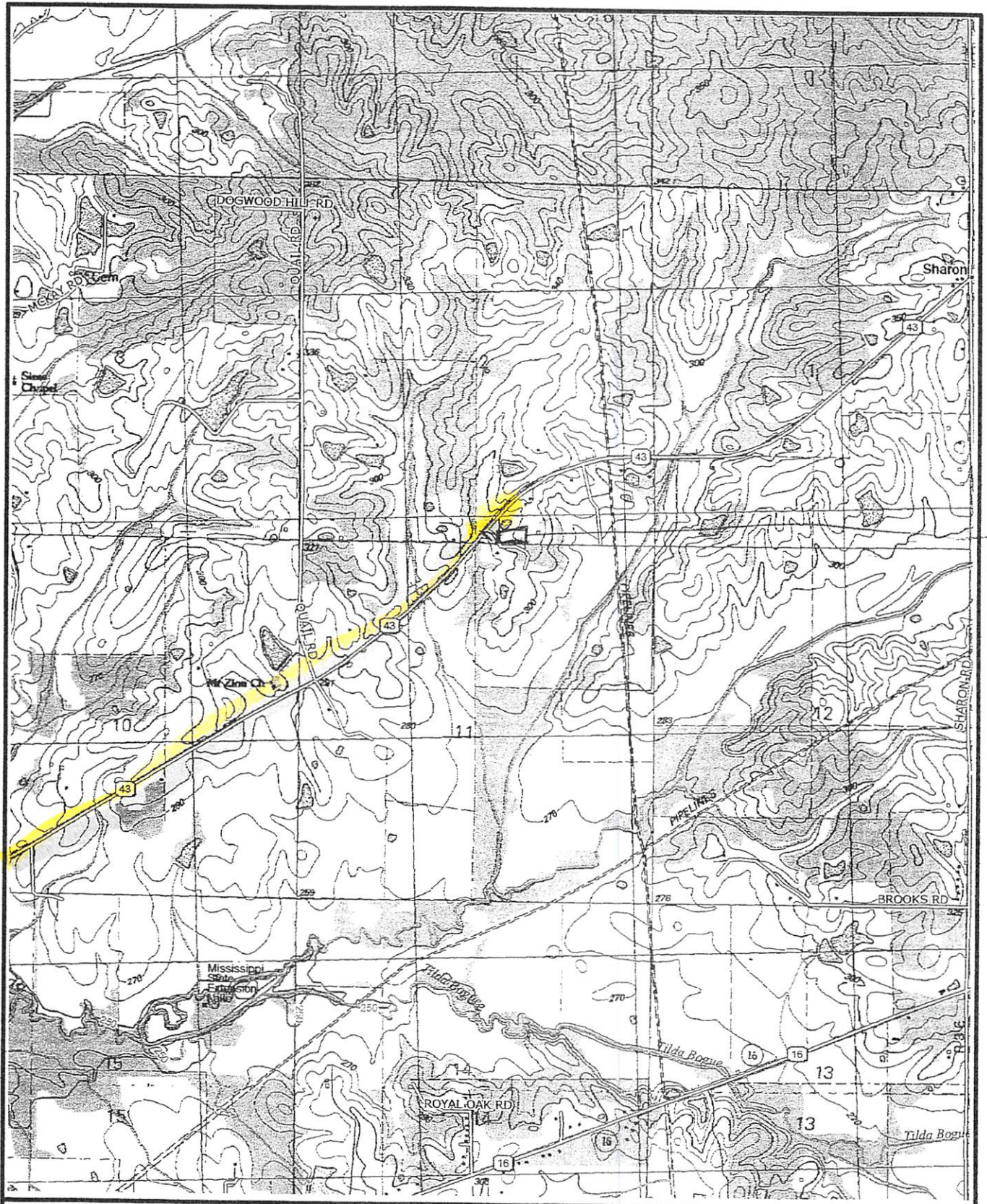
LOCATION MAP

FIGURE 1



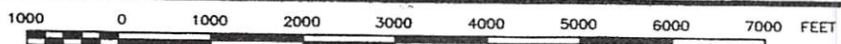
245

2



N

SC
4
au



SOURCE: USGS 7.5 MIN. SERIES - SHARON QUADRANGLE - MADISON COUNTY, MISSISSIPPI


LOCATION MAP

FIGURE

1

CLEARWATER CONSULTANTS, INC.
STARKVILLE, MISSISSIPPI

TONY PIERCE
 CANTON, MISSISSIPPI



MISSISSIPPI DEPARTMENT OF ENVIRONMENTAL QUALITY

MINING STORM WATER, DEWATERING AND NO DISCHARGE GENERAL PERMIT MSR32

MINING GENERAL PERMIT FORMS PACKAGE

- MINING NOTICE OF INTENT (MNOI) 3
- NOTICE OF EXEMPT OPERATION 8
- SITE INSPECTION REPORT AND CERTIFICATION FORM 10
- MAJOR MODIFICATION FORM..... 12
- REQUEST FOR TRANSFER OF PERMIT, GENERAL PERMIT COVERAGE AND/OR NAME CHANGE 14
- REQUEST FOR TERMINATION (RFT) OF COVERAGE 17

These standard forms are used to apply for permit coverage under the Mining General Permit (MSR32) and for submittals and record keeping after permit coverage has been granted. The forms are in Adobe format on our website at http://www.mdeq.ms.gov/wp-content/uploads/2016/02/Mining_Forms_Package.pdf Required information can be completed on screen, printed and signed.

General Permit MSR32 does not authorize the discharge of mine process generated wastewater or take the place of an Office of Geology Surface Mining Permit.

THIS PAGE WAS INTENTIONALLY LEFT BLANK



MISSISSIPPI DEPARTMENT OF ENVIRONMENTAL QUALITY

**MINING NOTICE OF INTENT (MNOI)
FOR COVERAGE UNDER
MINING STORM WATER, DEWATERING AND NO DISCHARGE
GENERAL PERMIT MSR32 _____
(Number to be assigned by State)**

File at least 30 days prior to the commencement of mining; 15 days if a Storm Water Pollution Prevention Plan (SWPPP) is already on file and mine dewatering is not proposed. Lateral expansion of an existing mine that has general permit coverage requires the submittal of the Major Modification Form, not a new MNOI. However, modification of the existing SWPPP to include the expansion is required. Discharge of storm water or impounded water associated with mining or the operation of a wastewater recirculation system with no discharge without written notification of coverage from MDEQ is a violation of State Law.

If the company seeking coverage is a corporation, a limited liability company, a partnership, or a business trust, attach proof of its registration with the Mississippi Secretary of State and/or its Certificate of Good Standing. This registration or Certificate of Good Standing must be dated within twelve (12) months of the date of the submittal of this coverage form. Coverage will be issued in the company name as it is registered with the Mississippi Secretary of State.

Please indicate the activities to be covered by this MNOI (check all that apply).

- Storm Water Discharges Associated with Mining Mine Dewatering
 Wastewater Recirculation System with No Discharge

The appropriate section of the MNOI must be completed if the applicant proposes to discharge storm water, discharge impounded mine water (dewatering) and/or operate a wastewater recirculation system with no discharge.

A site-specific Storm Water Pollution Prevention Plan (SWPPP) developed in accordance with ACT5 of the General Permit and a United States Geological Survey (USGS) quadrangle map or photocopy, indicating the site location and outfalls must be included with the MNOI submittal. The name of the quadrangle map must be shown on all copies. Quadrangle maps can be obtained from the MDEQ, Office of Geology at 601-961-5523. Additional submittals may include the following (check all that apply).

- Section 404 Documentation Notice of Exempt Operations Form
 Dam/Reservoir Safety Permit or Written Authorization

ALL INFORMATION MUST BE COMPLETED (indicate "N/A" where not applicable)