
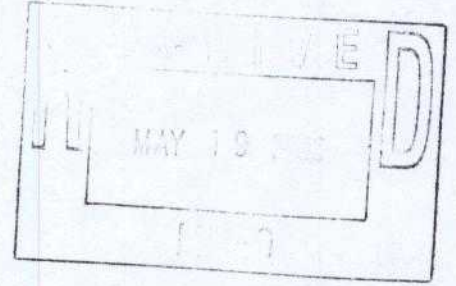


AI #37455  
GNP20080001



MISSISSIPPI DEPARTMENT OF  
ENVIRONMENTAL QUALITY



**LAND DISPOSAL NOTICE OF INTENT (LDNOI)  
FOR COVERAGE UNDER LAND DISPOSAL STORM WATER  
GENERAL NPDES PERMIT MSR50 0128  
(Number to be assigned by State)**

(file at least 60 days prior to the commencement  
of regulated industrial activity)

**NAME OF FACILITY:** City of Clarksdale Rubbish Disposal Site

**FACILITY OWNER:** City of Clarksdale

**FACILITY OPERATOR (if different than owner):**

(OPERATOR IS RESPONSIBLE FOR PERMIT COMPLIANCE)

**IS THIS NOTICE FOR A FACILITY THAT WILL NEED OTHER PERMITS? Yes**  
**if so, circle which one(s): NPDES or PRETREATMENT (for leachate),**  
**SOLID WASTE, other(s) \_\_\_\_\_**

**DOES THIS FACILITY MEET THE RUN-ON AND RUNOFF CONTROLS PURSUANT TO  
SUBTITLE D OF THE SOLID WASTE DISPOSAL ACT WITH AN NPDES PERMIT FOR  
RUNOFF FROM THE ACTIVE PORTION OF THE FACILITY (40 CFR 258.26)? Yes** Yes

**FACILITY CONTACT PERSON:** Arch Corley

**TELEPHONE NUMBER (INCLUDE AREA CODE):** (662) 621-8142

**FACILITY MAILING ADDRESS:**

**NUMBER AND STREET (P. O. BOX):** Post Office Box 940

**CITY:** Clarksdale, **STATE:** Mississippi **ZIP:** 38614

**FACILITY LOCATION:**

**STREET, ROUTE OR OTHER:** 7530 Palmer Road

**CITY:** Clarksdale **COUNTY:** Coahoma **ZIP:** 38614

**ACREAGE OF LAND DISPOSAL SITE:** 18 acres

**YEARS OF OPERATION - FROM:** Facility Not Yet Permitted **TO:** \_\_\_\_\_

LIST KNOWN INDUSTRIAL WASTES DISPOSED AT THIS SITE: None

ATTACH A USGS QUAD MAP SHOWING SITE LOCATION AND STORM WATER OUTFALLS.  
Maps can be obtained from the Office of Geology: 601-961-5523

IS TREATMENT PROVIDED AT ANY STORM WATER OUTFALL? IF SO, DESCRIBE:

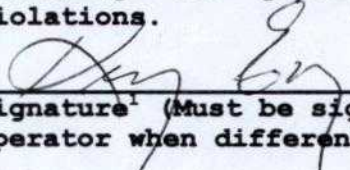
No

ATTACH A STORM WATER POLLUTION PREVENTION PLAN AS REQUIRED IN THE PERMIT.  
IF USING AN ASSOCIATION OR GENERIC SWPPP ALREADY SUBMITTED, GIVE NAME:

See Attached SWPPP

ATTACH A COPY OF ANY EXISTING LABORATORY DATA YOU HAVE FOR EACH STORM WATER OUTFALL. IF MULTIPLE SAMPLING HAS BEEN PERFORMED, PROVIDE A SUMMARY FOR EACH PARAMETER, INCLUDING SAMPLING DATES AND THE MINIMUM, AVERAGE AND MAXIMUM VALUES.

I certify under penalty of law that this document and all attachments were prepared under my direction or supervision in accordance with a system designed to assure that qualified personnel properly gathered and evaluated the information submitted. Based on my inquiry of the person or persons who manage the system, or those persons directly responsible for gathering the information, the information submitted is, to the best of my knowledge and belief, true, accurate and complete. I am aware that there are significant penalties for submitting false information, including the possibility of fine and imprisonment for knowing violations.

  
Signature<sup>1</sup> (Must be signed by operator when different than owner)

5/13/08  
DATE SIGNED

Henry Espy  
Printed Name<sup>1</sup>

Mayor  
Title

<sup>1</sup>This application shall be signed according to the General Permit, Part V.E., as follows:

- For a corporation, by a responsible corporate officer.
- For a partnership, by a general partner.
- For a sole proprietorship, by the proprietor.
- For a municipal, state or other public facility, by either a principal executive officer, the mayor, or ranking elected official.

After signing, please mail to: Chief, Environmental Permits Division  
Office of Pollution Control  
P.O. Box 2261  
Jackson, MS 39225-2261