

AI #55115



RECEIVED

APR 27 2018

Dept. of Environmental Quality

RE-COVERAGE FORM

MINING STORM WATER, DEWATERING AND NO DISCHARGE GENERAL PERMIT

GENERAL PERMIT: MSR32 2082. This coverage number must be completed for the referenced mining activity or this form will be considered incomplete and will be returned. The coverage number can be found at the bottom left corner of your previous Certificate of Coverage. MSR320051

Mining Storm Water General Permit

The submittal of this form is required to receive coverage under the reissued Mining Storm Water, Dewatering and No Discharge General Permit. This form must be completed and returned to MDEQ at the address printed at the bottom of this form within 30 days of the date of the Letter of Instruction for Re-Coverage.

Please indicate the activities to be covered by this Re-Coverage Form (check all that apply).

- Storm Water Discharges Associated with Mining
- Mine Dewatering
- Wastewater Recirculation System with No Discharge

The appropriate section of this form must be completed if the applicant proposes to operate a wastewater recirculation system with no discharge and/or discharge impounded mine water (dewatering).

If the company seeking coverage is a corporation, a limited liability company, a partnership, or a business trust, attach proof of its registration with the Mississippi Secretary of State and/or its Certificate of Good Standing. This registration or Certificate of Good Standing must be dated within twelve (12) months of the date of the submittal of this coverage form. Coverage will be issued in the company name as it is registered with the Mississippi Secretary of State.

ALL INFORMATION MUST BE COMPLETED (indicate "N/A" where not applicable)

APPLICANT INFORMATION

APPLICANT IS THE OWNER OPERATOR (Must check one or both)

OPERATOR CONTACT PERSON: Tracy Smithey / Danny Rodgers

OPERATOR COMPANY NAME: Blue Mt. Production

OPERATOR STREET OR P. O. BOX: 31 CR 827

OPERATOR CITY: Blue Mt. STATE: MS ZIP: 38610

OPERATOR PHONE #: (662) 685-4386 OPERATOR EMAIL: tracy.smithey@oildri.com

OWNER CONTACT PERSON: Same as above

OWNER COMPANY: _____

OWNER STREET OR P. O. BOX: _____

OWNER CITY: _____ STATE: _____ ZIP: _____

OWNER PHONE #: (____) _____ OWNER EMAIL: _____

IF CHECKED YES TO MINE DEWATERING, FILL OUT BELOW

IS MINE COVERED UNDER VALID NPDES DISCHARGE PERMIT FOR MINE DEWATERING?

YES

NO


PERMIT NO. MS _____

ESTIMATED DEWATERING VOLUME: _____ (GAL/DAY)

NAME AND ADDRESS OF THE RECIPIENT OF THE DISCHARGE MONITORING REPORTS (DMRs), IF DIFFERENT FROM SIGNATORY:

Danny Rodgers - Blue Mt. - Environmental
Coordinator - 662-685-4386 - danny.rodgers@oildrill.com

I certify under penalty of law that this document and all attachments were prepared under my direction or supervision in accordance with a system designed to assure that qualified personnel properly gathered and evaluated the information submitted. Based on my inquiry of the person or persons who manage the system, or those persons directly responsible for gathering the information, the information submitted is, to the best of my knowledge and belief, true, accurate and complete. I am aware that there are significant penalties for submitting false information, including the possibility of fine and imprisonment for knowing violations.



Authorized Signature¹

Tracy Smith

Printed Name

4-23-18

Date

Plant Manager

Title

¹This application shall be signed according to the General Permit, Act 15, T-4 as follows:

- For a corporation, by a responsible corporate officer.
- For a partnership, by a general partner.
- For a sole proprietorship, by the proprietor.
- For a municipal, state or other public facility, by either a principal executive officer, the mayor, or ranking elected official.
- Duly Authorized Representative

Please submit this form to:

Chief, Environmental Permits Division
MDEQ, Office of Pollution Control
P.O. Box 2261
Jackson, Mississippi 39225



DELBERT HOSEMANN
Secretary of State

Office of the Secretary of State
Jackson, Mississippi

Certificate of Good Standing

I, C. DELBERT HOSEMANN, JR., Secretary of State of the State of Mississippi, and as such, the legal custodian of the records as required by the laws of Mississippi, to be filed in my office, do hereby certify:

That on the 4th day of January, 1963, the State of Mississippi issued a Charter/ Certificate of Authority to:

OIL-DRI PRODUCTION COMPANY

That the state of incorporation is Mississippi.

That the period of duration is perpetual.

That according to the records of this office, Articles of Dissolution or a Certificate of Withdrawal have not been filed.

That according to the records of this office, a current Annual Report has been delivered to the Office of the Secretary of State.

I further certify that all fees, taxes and penalties owed to this state, as reflected in the records of the Secretary of State, have been paid and that the corporation is in existence or has authority to transact business in Mississippi.

That insofar as the records of this office are concerned, the said Oil-Dri Production Company is in good standing at this time.

Given under my hand and seal of office
the 22nd day of September, 2017

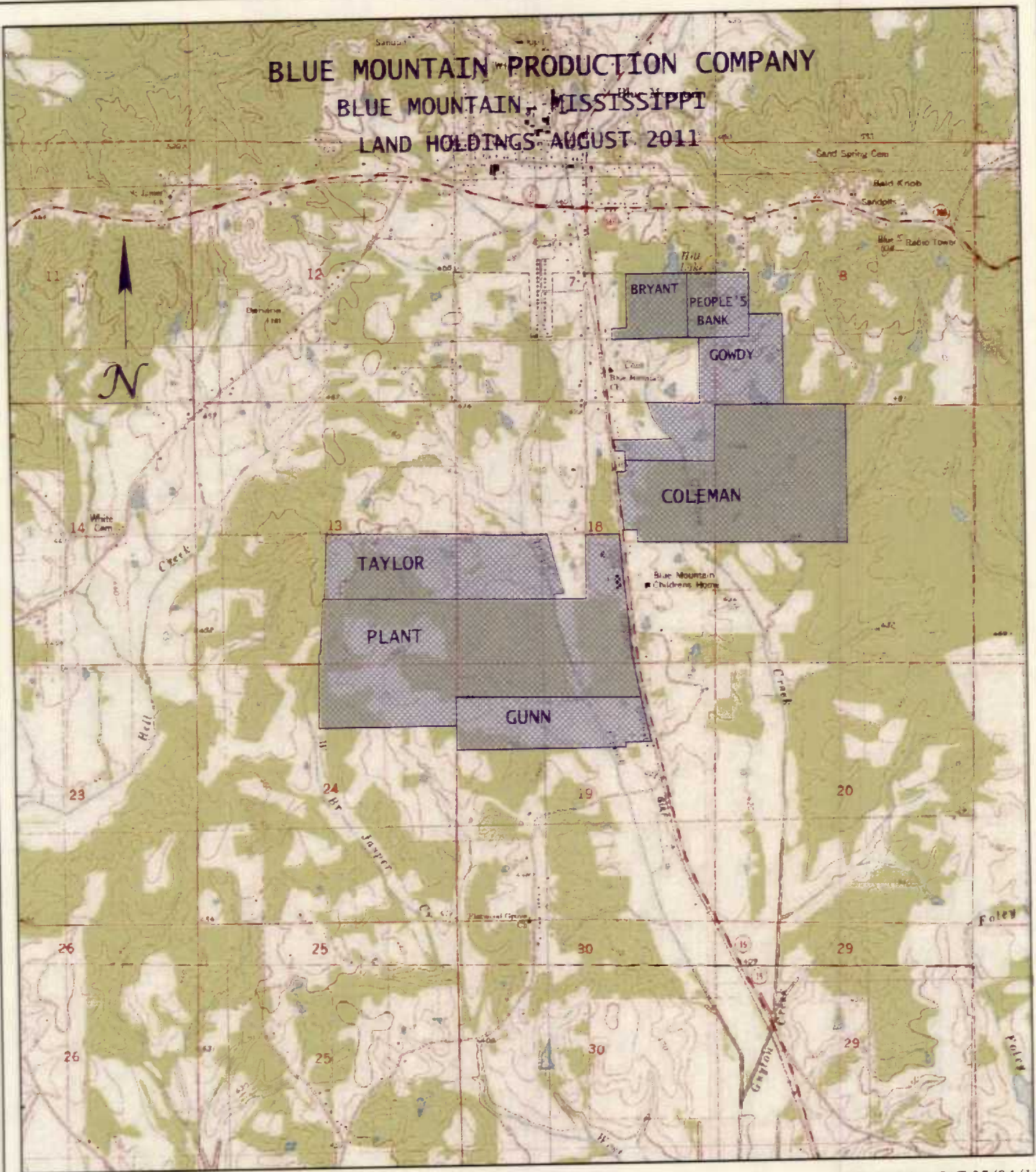
C. Delbert Hosemann, Jr.

C. DELBERT HOSEMANN, JR.
Secretary of State


Certificate Number: CN17042674

Verify this certificate online at <http://corp.sos.ms.gov/corpcnv/verifycertificate.aspx>

**BLUE MOUNTAIN PRODUCTION COMPANY
 BLUE MOUNTAIN, MISSISSIPPI
 LAND HOLDINGS AUGUST 2011**



DRAWN BY: CAT 05/04/11


 **OIL-DRI PROPERTIES**

GRAPHIC SCALE:

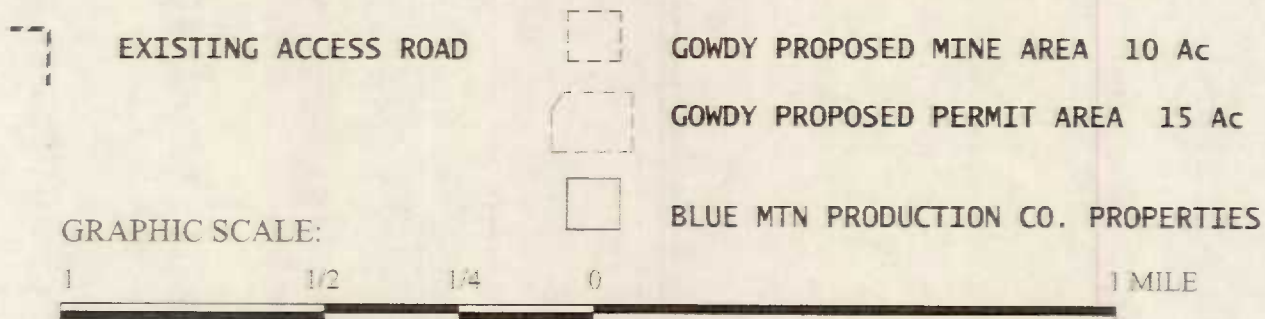


CONTOUR INTERVAL 20 FEET
 NATIONAL GEODETIC DATUM OF 1929

BLUE MOUNTAIN PRODUCTION COMPANY
BLUE MOUNTAIN, MISSISSIPPI
 Gowdy Sand Mine Permit 2011
ATTACHMENT 1



DRAWN BY CAT 8/27/10



Aerial-2009 landsate photo from Image Trader

MINE INFORMATION

MINE SITE NAME: Gowdy Mine

CONTACT NAME & POSITION: Danny Rodgers - Environmental Manager

CONTACT PHONE NUMBER: (662) 685-4386

MINE PHYSICAL SITE ADDRESS (IF NOT AVAILABLE INDICATE NEAREST NAMED ROAD):

STREET: East of Hwy 15

CITY: Blue Mt. COUNTY: Tippah ZIP: 38610

ATTACH A USGS QUAD MAP, EXTENDING 1/2 MILE BEYOND FACILITY, OUTLINING THE MINE BOUNDARIES (Maps can be obtained from the Mississippi Office of Geology. For information call 601-961-5523). See attached Map

_____/4 OF _____/4 OF SECTION _____, TOWNSHIP _____, RANGE _____

LATITUDE: ____ DEGREES ____ MINUTES ____ SECONDS LONGITUDE: ____ DEGREES ____ MINUTES ____ SECONDS

LAT & LONG DATA SOURCE (GPS (PLEASE GPS ENTRANCE GATE) OR MAP INTERPOLATION): _____

TOTAL ACREAGE: 99.5 MATERIAL TO BE MINED: sand/clay
15 ac mine area

ESTIMATED START DATE: 2011 ESTIMATED END DATE: 2030
YYYY-MM-DD YYYY-MM-DD

SIC CODE _____ NAICS CODE _____

STORM WATER POLLUTION PREVENTION PLAN (SWPPP)

THE GENERAL PERMIT REQUIRES THE SWPPP TO BE ONSITE OR LOCALLY AVAILABLE, UP-TO-DATE AND EFFECTIVE IN CONTROLLING STORM WATER POLLUTANTS. ACCORDINGLY, IN ADDITION TO THE PROJECT'S CURRENT BMPS, TWO (2) SPECIFIC BMPS (SEE BELOW) ARE REQUIRED TO BE IN THE SWPPP.

IS A COPY OF THE SWPPP AT THE PERMITTED SITE OR LOCALLY AVAILABLE? YES NO

DOES SWPPP CONTAIN AN UP-TO-DATE ASSESSMENT OF POTENTIAL STORM WATER POLLUTANT SOURCES AND IDENTIFY BMPS TO EFFECTIVELY CONTROL THEM? YES NO

IF A SEDIMENTATION BASIN IS A PROJECT BMP, DOES IT DISCHARGE ONLY FROM THE SURFACE OF THE BASIN? IF NO, THE BASIN MUST HAVE A SURFACE DISCHARGE IMMEDIATELY FROM THE DATE OF RECOVERY. YES or N.A. NO

IF TRUCK TRAFFIC LEAVES MINING SITE AND MOVES DIRECTLY ONTO PAVED PUBLIC ROAD, IS A CONSTRUCTION EXIT AN INSTALLED BMP? IF NO, A CONSTRUCTION EXIT MUST BE INSTALLED IMMEDIATELY OF THE DATE OF RECOVERY. IF A MINE IS CURRENTLY INACTIVE, BUT IS SUBMITTING A RECOVERY FORM, THE CONSTRUCTION EXIT MUST BE INSTALLED IMMEDIATELY OF THE MINE BECOMING ACTIVE. YES or N.A. NO

IS A WASTEWATER RECIRCULATION SYSTEM WITH NO DISCHARGE USED ON THE FACILITY? YES NO

IS MINE DEWATERING PRESENT ON SITE? YES NO

IF CHECKED YES TO WASTERWATER RECIRCULATION SYSTEM WITH NO DISCHARGE, FILL OUT BELOW

IS MINE COVERED UNDER VALID "NO DISCHARGE" STATE OPERATING PERMIT? YES NO

PERMIT NO. MS _____

DISTANCE BETWEEN RECIRCULATION POND(S) AND PROPERTY LINE: _____ (FT)
 (MUST BE AT LEAST 150 FEET)

NUMBER OF RECIRCULATION POND(S): _____

STORAGE CAPACITY OF EACH RECIRCULATION POND: _____ (FT³)

BLUE MOUNTAIN PRODUCTION CO.
GOWDY SURFACE MINE PERMIT
MAP 2 - GENERAL SITE PLAN

