

November 4, 2022

Chief, Environmental Permits Division
Mississippi Department of Environmental Quality
Office of Pollution Control
P.O. Box 2261
Jackson, MS 39225

MSG130616

Re: Hydrostatic Test Notice of Intent
Gulf South Pipeline Company, LLC
Old Brandon Road Replacement Project
Rankin Counties, Mississippi

To Whom It May Concern:

Gulf South Pipeline Company, LLC submits the enclosed Hydrostatic Test Notice of Intent (HTNOI) for the Old Brandon Road Replacement Project. The Project involves the replacement of two segments of existing 30-inch-diameter natural gas pipeline totaling 1.24 miles along Gulf South's existing Index 130 System in Rankin County, Mississippi. Gulf South proposes to conduct hydrostatic tests utilizing approximately 66,000 gallons (Outfall 001), 198,000 gallons (Outfall 002), and 34,000 gallons (Outfall 003) of municipally sourced water.

Please find the attached HTNOI and requisite supporting information, including a site location map identifying the discharge locations and Certificate of Good Standing (Attachment A). Please contact Kelsey Gocke at (713) 301-8360 or Kelsey.Gocke@bwpipelines.com or Jess McClean at (832) 762-9375 or jessmcclean@perennialenv.com should you have any questions.

Sincerely,



Cale LeBlanc
Director Environmental, New Projects
Gulf South Pipeline Company, LLC

Enclosures: HTNOI
Attachment A – Site Location Map and Certificate of Good Standing

cc: Kelsey Gocke – Gulf South Pipeline Company, LLC
Jess McClean – Perennial Environmental Services, LLC

HYDROSTATIC TEST NOTICE OF INTENT (HTNOI)

FOR COVERAGE UNDER MISSISSIPPI'S HYDROSTATIC TEST GENERAL PERMIT

GENERAL PERMIT MSG13 0 6 1 6 _____

(Number to be assigned by MDEQ)

INSTRUCTIONS

The Hydrostatic Test Notice of Intent (HTNOI) is for coverage under the Hydrostatic Test General Permit to discharge hydrostatic test water. Applicant must be the owner or operator. The coverage recipient is responsible for compliance with the conditions of the general permit.

Completed HTNOIs should be filed at least thirty (30) days prior to the commencement of regulated activity. Discharge of hydrostatic test water without written notification of coverage is a violation of state law.

If the company seeking coverage is a corporation, a limited liability company, a partnership, or a business trust, attach proof of its registration with the Mississippi Secretary of State and /or its Certificate of Good Standing. This registration or Certificate of Good Standing must be dated within twelve (12) months of the date of the submittal of this coverage form. Coverage will be issued in the company name as it is registered with the Mississippi Secretary of State.

IF REGULATED LAND DISTURBING ACTIVITIES ARE TO OCCUR, LIST ACRES DISTURBED: _____

NOTE: If disturbing five (5) acres or more, a stormwater construction coverage is required.

A USGS quadrangle map or copy is a required submittal. The map shall extend at least one-half of a mile beyond the facility/ project property boundary. In the case of linear pipeline projects the map shall extend at least one-half of a mile beyond the pipeline right-of-way. The site location and outfalls must be outlined and labeled. Quad maps can be obtained from the Office of Geology (601-961-5523). If a copy is submitted, provide the name of the quadrangle map that is found in upper right hand corner.

Additional submittals may include the following:

- Labeled site drawing noting the outfall(s) associated with hydrostatic test water discharge(s)
- List of chemical Additives,
- Appropriate Section 404 documentation from U.S. Army Corps of Engineers, or
- Written authorization from the MDEQ, Office of Land and Water, if water withdrawal from surface waters or ground waters is to be used for the testing. For information call the Office of Land and Water at 601/961-5202

ALL REQUESTED INFORMATION MUST BE PROVIDED (Answer "NA" if not applicable)

APPLICANT IS THE: OWNER OPERATOR (Must check one or both)

OWNER INFORMATION

OWNER CONTACT NAME & POSITION: _____

OWNER EMAIL ADDRESS: _____

OWNER COMPANY NAME: _____

OWNER STREET (P.O. BOX): _____

OWNER CITY: _____ STATE: _____ ZIP: _____

OWNER PHONE # (INCLUDE AREA CODE): _____

OPERATOR INFORMATION

OPERATOR CONTACT NAME & POSITION: _____
OPERATOR EMAIL: _____
OPERATOR COMPANY: _____
OPERATOR STREET (P.O. BOX): _____
OPERATOR CITY: _____ **STATE:** _____ **ZIP:** _____
OPERATOR PHONE # (INCLUDE AREA CODE): _____

FACILITY/PROJECT INFORMATION

FACILITY/PROJECT NAME: _____
PIPELINE, STORAGE TANK OR FLOWLINE BEING TESTED IS: **NEW** **USED**
IF USED, LIST PRIOR MATERIAL SERVICE OF EQUIPMENT: _____
PHYSICAL SITE ADDRESS (If not available, indicate nearest named road. Linear projects indicate beginning of project):
STREET: _____ **CITY:** _____
COUNTY: _____ **ZIP:** _____
Facility site tribal land ID (NA if not applicable) _____
TYPE OF TREATMENT (IF PROVIDED): _____
SIC Code _ _ _ _ **NAICS Code** _ _ _ _ _

I certify under penalty of law that this document and all attachments were prepared under my direction or supervision in accordance with a system designed to assure that qualified personnel properly gathered and evaluated the information submitted. Based on my inquiry of the person or persons who manage the system, or those persons directly responsible for gathering the information, the information submitted is, to the best of my knowledge and belief, true, accurate and complete. I am aware that there are significant penalties for submitting false information, including the possibility of fines and/or imprisonment for knowing violations.



Signature¹ (Must be signed by operator when different than owner)

Date Signed

Printed Name

Title

¹This application shall be signed according to ACT6, T-17 of the General Permit, as follows:

- For a corporation, by a responsible corporate officer.
- For a partnership, by a general partner.
- For a sole proprietorship, by the proprietor.
- For a municipal, state or other public facility, by principal executive officer, the mayor, or ranking elected official.

HTNOI forms must be submitted to: **Chief, Environmental Permits Division**
MS Dept of Environmental Quality, Office of Pollution Control
P.O. Box 2261
Jackson, Mississippi 39225

OUTFALL INFORMATION

(To be submitted with HTNOI and Major Modification Forms)

INSTRUCTIONS:

1. For each outfall, complete the information in the table below (NOTE: Complete the last column of this form, only if it is being submitted with a Major Modification Form).
2. All outfalls must be spotted and labeled on a USGS quadrangle map.

OUTFALL NO.	LATITUDE ¹ (deg/min/sec)	LONGITUDE ¹ (deg/min/sec)	SOURCE OF FILL WATER	NEAREST RECEIVING STREAM ²				EST. TOTAL DISCHARGE (MIL GAL)	STATUS OF TANK, PIPELINE, FLOWLINE ETC.		EXPECTED TEST DATE(S) (mm/dd/yr)	INDICATE WHETHER OUTFALL IS NEW OF EXISTING	
				NAME	ON MDEQ 303(D) LIST? ³		HAS TMDL? ³		New	Used			
					Yes	No	Yes						No
001													
002													
003													
004													
005													
006													
007													
008													
009													
010													
011													
012													

Revised: 03/15/17

NOTE: To Comply with EPA's NPDES e-Reporting rule, MDEQ has implemented the use of U.S.EPA's NetDMR for the submittal of DMRs. Permittees required to submit DMRs must submit DMRs electronically using NetDMR. A training video and additional info can be found at <http://bit.ly/2gao6sW>. For additional information about NetDMR, please send an email to netdmrhelp@mdeq.ms.gov or contact Annette Brocks at 601-961-5252

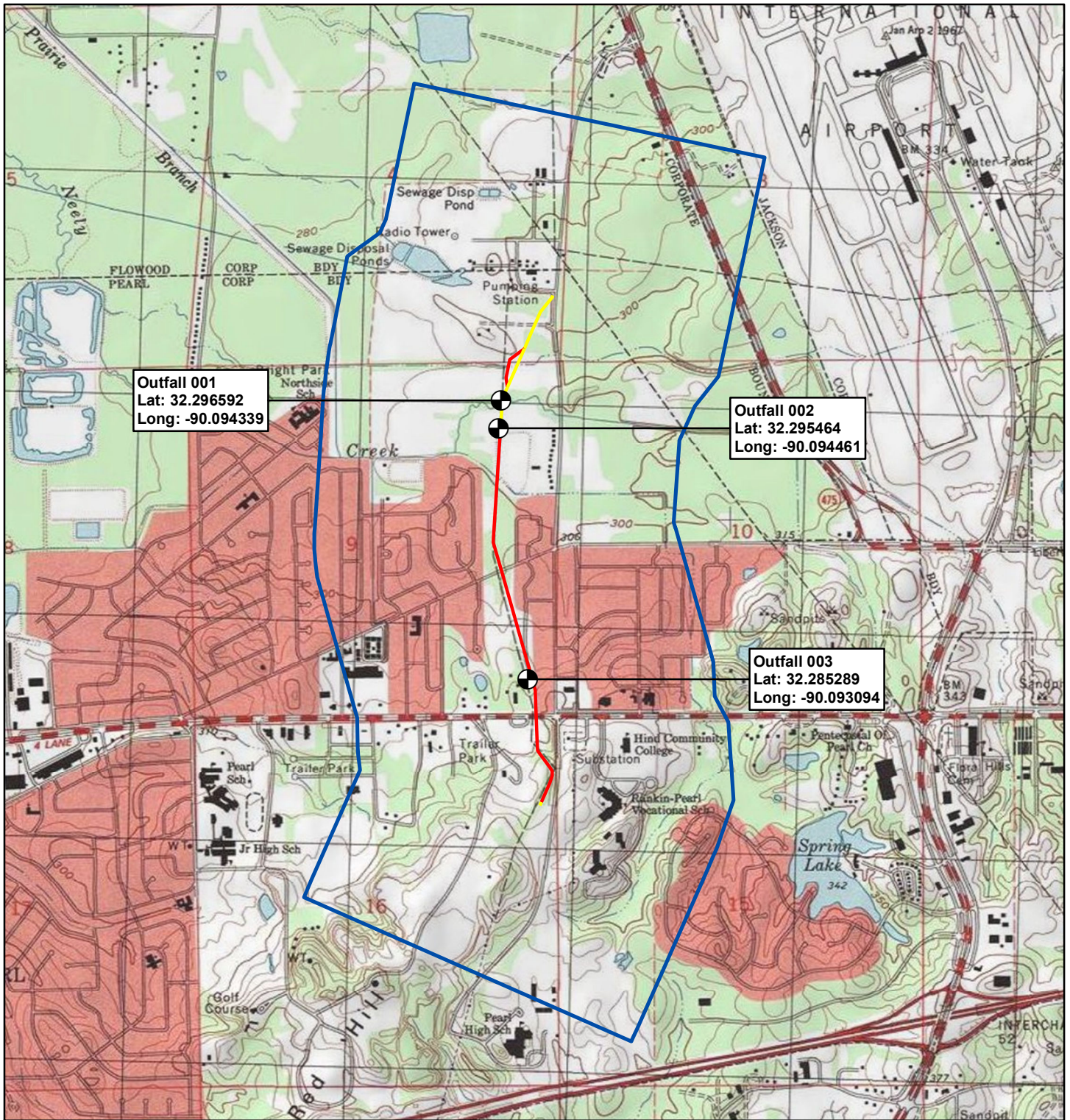
¹ List the latitude and longitude of its location to the nearest 15 seconds.

² Name of the nearest named receiving stream as listed on a USGS Quad Map.

³ MDEQ's 303(d) List of Impaired Water Bodies and approved TMDLs can be found at: http://www.deq.state.ms.us/MDEQ.nsf/page/TWB_Total_Maximum_Daily_Load_Section

Attachment A

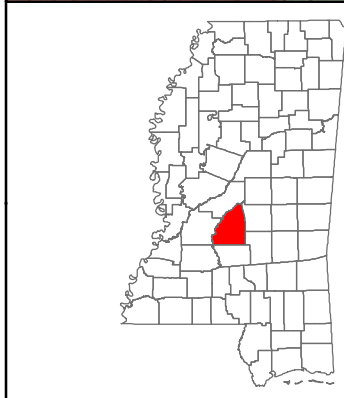
Site Location Map and Certificate of Good Standing








Outfall 001
 Lat: 32.296592
 Long: -90.094339

Outfall 002
 Lat: 32.295464
 Long: -90.094461

Outfall 003
 Lat: 32.285289
 Long: -90.093094



-  Outfall Location
-  Existing Pipeline
-  Proposed Pipeline Replacement
-  Half-Mile Extent



Topographic Map
Old Brandon Road Replacement Project
Gulf South Pipeline Company, LLC
Rankin County, MS

Page 1 of 1

Scale: 1:25,000

NAD 83 MS West ft

Date: October 2022



Michael Watson
SECRETARY OF STATE

Office of the Secretary of State
Jackson, Mississippi

Certificate of Good Standing

I, MICHAEL WATSON, Secretary of State of the State of Mississippi, and as such, the legal custodian of the records as required by The Mississippi Registration of Foreign Limited Liabilities Company Act to be filed in my office do hereby certify:

GULF SOUTH PIPELINE COMPANY, LLC

Registered the 16th day of January, 2001

A Delaware LIMITED LIABILITY COMPANY has filed the necessary documents in this office and has obtained a certificate of registration to do business in this state, under the provisions of The Mississippi Registration of Foreign Limited Liability Companies Act as shown by the records in this office.

I further certify that said Limited Liability Company has filed in this office an appointment of registration for service of process, with written acceptance endorsed thereon, and/or power of attorney, designating its agent and/or attorney for service of process in this State as:

CORPORATION SERVICE COMPANY
109 Executive Drive , Suite 3
Madison, MS 39110

I further certify that said Limited Liability Company has paid the fees for filing the above papers required by law as shown by the records of this office, and that said Limited Liability Company is in good standing to do business in Mississippi at this time.

Given under my hand and seal of office
the 8th day of August, 2022

A handwritten signature in black ink that reads "Michael Watson".

Certificate Number: CN22145586

Verify this certificate online at <http://corp.sos.ms.gov/corpcnv/verifycertificate.aspx>