




**MISSISSIPPI ASBESTOS DEMOLITION/RENOVATION NOTIFICATION FORM**

Mail notification to: MDEQ Asbestos and Lead Branch, 515 E. Amite Street, Jackson, MS 39201

MDEQ Use Only: <input checked="" type="checkbox"/> Email <input type="checkbox"/> Mail <input type="checkbox"/> Hand Delivery		Postmark (mail only)	Date Received 11-26-2024	AI Number
I. Type of Notification (O=Original R=Revised C=Canceled A= Annual): <b>R</b>				
II. TYPE OF OPERATION (D=Demo O= Ordered Demo R=Renovation E=Emer. Renovation): <b>D</b>				
III. FACILITY DESCRIPTION (Include building name, number and floor or room number):				
Bldg. Name: <b>Residential House</b>				
Address: <b>133 savanna st</b>				
City: <b>Jackson</b>		State: <b>MS</b>	Zip: <b>39212</b>	
Site Location: <b>Transite Siding</b>			Tel: <b>N/A</b>	
Building Size: <b>872</b>		# of Floors: <b>1</b>	Age in Years: <b>74</b>	
Present Use: <b>Residential</b>		Prior Use: <b>Residential</b>		
IV. FACILITY INFORMATION (Identify owner, asbestos removal contractor, and other operator)				
OWNER NAME: <b>UVV mobile llc</b>				
Address: <b>13222 NW park st</b>				
City: <b>Banks</b>		State: <b>OR</b>	Zip: <b>97106</b>	
Contact: <b>City of Jackson</b>			Tel: <b>601960-1054 or 6019601066</b>	
ASBESTOS REMOVAL CONTRACTOR: <b>Forrest Construction LLC</b>				
Address: <b>591 raymond rd</b>				
City: <b>Jackson</b>		State: <b>MS</b>	Zip: <b>39204</b>	
Contact: <b>Darius Forrest</b>			Tel: <b>(601) 720-5684</b>	
Certification Number: <b>ABC-00008477</b>			Expiration Date: <b>8/3/25</b>	
OTHER OPERATOR: <b>Socrates Garrett Enterprises + Waste Transporter#2 Demo</b>				
Address: <b>2659 Livingston rd</b>				
City: <b>Jackson</b>		State: <b>Ms</b>	Zip: <b>39213</b>	
Contact: <b>Leland Garrett</b>			Tel: <b>6012099199</b>	
V. WAS SITE INSPECTED TO DETERMINE PRESENCE OF ASBESTOS? (Yes/No): <b>Yes</b>				
WAS ASBESTOS PRESENT? (Yes/No): <b>Yes</b>			Inspection Date: <b>06/28/24</b>	
Inspector: <b>Vincent McDonald</b>		Certification Number: <b>ABI-00011874</b>	Expiration Date: <b>11/23/25 10/27/2024</b>	
VI. SUSPECT MATERIALS SAMPLED AND PROCEDURES USED TO DETECT THE PRESENCE OF ASBESTOS MATERIAL: <b>EPA 600/R-93-/116 BULK POLARIZED LIGHT MICROSCOPY (EMSL) FELT PAPER, SHINGLES, SIDING</b>				
VII. QUANTITY OF RACM TO BE REMOVED: <b>Transite/siding</b>				
Pipes (LN FT):	Surface Area (SQ FT): <b>784 sq ft</b>		Volume of Facility Components (CU FT):	
VIII. QUANTITY OF NONFRIABLE ASBESTOS NOT REMOVED:				
Category I: <b>X</b>		Category II:		
IX. SCHEDULED DATES ASBESTOS REMOVAL (MM/DD/YY) Start: <b>12/5/24</b>			Complete: <b>1/5/24</b>	
X. SCHEDULED DATES DEMO/RENOVATION (MM/DD/YY) Start: <b>1/5/24</b>			Complete: <b>2/5/24</b>	

<b>XI. DESCRIPTION OF PLANNED DEMOLITION OR RENOVATION WORK, AND METHOD(S) TO BE USED:</b> Demolition of structure with trachoe		
<b>XII. DESCRIPTION OF WORK PRACTICES AND ENGINEERING CONTROLS TO BE USED TO PREVENT EMISSIONS OF ASBESTOS AT THE DEMOLITION OR RENOVATION SITE:</b> Water, Utility knife, razor scraper, spray bottle, poly sheeting, waste bags, personal protective,		
<b>XIII. WASTE TRANSPORTER #1</b>		
Name: forrest construction llc (Asbestos)		
Address: 591 raymond rd		
City: Jackson	State: Ms	Zip: 39204
Contact Person: Darius Forrest	Tel: (601) 720-5684	
<b>WASTE TRANSPORTER #2</b>		
Name: Madison South Landfill (DEMO)		
Address: 2950 N. Countyline Rd		
City: Jackson	State: MS	Zip: 39213
Contact Person: Office	Tel: 601-981-5577	
<b>XIV. WASTE DISPOSAL SITE</b>		
Name: Clearview landfill (Asbestos)		
Address: 2253 mudline road lake		
City: Lake	State: Ms	Zip: 39092
Contact Person: None specific	Tel: 6015363240	
<b>XV. IF DEMOLITION ORDERED BY A GOVERNMENT AGENCY, PLEASE IDENTIFY THE AGENCY BELOW:</b>		
Name: Samantha Graves	Title: Manager	
Authority: City of Jackson		
Date of Order (MM/DD/YY): 10/31/2024	Date Ordered to Begin (MM/DD/YY):	
<b>XVI. FOR EMERGENCY RENOVATIONS:</b>		
Date and Hour of Emergency (MM/DD/YY):		
Description of the sudden unexpected event: Call mdeq		
Explanation of how the event caused unsafe conditions or would cause equipment damage or an unreasonable financial burden:		
<b>XVII. DESCRIPTION OF PROCEDURES TO BE FOLLOWED IN THE EVENT THAT UNEXPECTED ASBESTOS IS FOUND OR PREVIOUSLY NONFRIABLE ASBESTOS MATERIAL BECOMES CRUMBLER, PULVERIZED, OR REDUCED TO POWDER:</b> Call mdeq		
<b>XVIII. I CERTIFY THAT AN INDIVIDUAL TRAINED IN THE PROVISIONS OF THIS REGULATION (40 CFR PART 61, SUBPART M) WILL BE ONSITE DURING THE DEMOLITION OR RENOVATION, AND EVIDENCE THAT THE REQUIRED TRAINING HAS BEEN ACCOMPLISHED BY THIS PERSON WILL BE AVAILABLE FOR INSPECTION DURING NORMAL BUSINESS HOURS.</b>		
Darius Forrest		11/21/24
Type or Print Name	(Signature of Owner/Operator)	(Date)
<b>XIX. I CERTIFY THAT THE ABOVE INFORMATION IS CORRECT:</b>		
L. Socrates Garrett		11/22/24
Type or Print Name	(Signature of Owner/Operator)	(Date)



**Environmental  
Analytical  
Services, LLC**

13201 Northwest Freeway, Suite 520  
Houston, Texas 77040  
phone 713-343-4017 | fax 713-934-9942  
www.easlabs.com | facebook.com/easlabs | info@easlabs.com

**Test: EPA 600/R-93/116  
Polarized Light Microscopy**

**Client Information:**

City of Jackson  
200 S President St  
Jackson, MS 39201  
Phone: 601-960-1054  
E-Mail: mcdonaldv@city.jackson.ms.us

**Project:**

133 Savanna St.  
CE-24-427  
EAS Job: 24070110  
Attn: Vincent McDonald


**Date Analyzed:** 07/02/2024 02:48 PM

**Date Received:** 06/28/2024 09:20 AM

**TAT Requested:** 2 Days

**Microscope:** Olympus-CH-40

Sample # Lab ID #	Layer	Sample Description	Asbestos Detected (Yes/No)	Asbestos Mineral Percent	Non-Asbestos Fibers	Non-Fibrous Material
1 24070110.01	A	Black Fibrous/Tar Felt Paper Non-Homogeneous	NO	None Detected	Cellulose 60%	Adhesive 40%
2 24070110.02	A	Black/Brown Fibrous/Granular/Tar Roofing Shingle Non-Homogeneous	NO	None Detected	Cellulose 20% Fiberglass 20%	Asphaltic Matrix 60%
3 24070110.03	A	Gray Fibrous/Granular Transite Siding Non-Homogeneous	YES	Chrysotile 40%		Other Non-Fibrous 60%



NVLAP Lab Code: 200784-0  
TDSHS License No. 300373  
LDEQ LELAP Certificate No: 04161, Agency Interest No. 149571

**Notes:**

Some samples (floor tiles, surfacing, etc.) may contain fibers too small to be detectable by PLM. TEM Chatfield analysis of bulk material is recommended in this case. All asbestos percentages are based on calibrated visual estimates traceable to NIST standards for regulated asbestos types. Analysts' percentages fall within a range of acceptable percentages, depending on the actual concentration of asbestos. This test report relates only to the items tested. This report must not be used to claim product certification, approval, or endorsement by NVLAP, NIST, or any agency of the Federal Government. This report may not be reproduced except in full without permission from Environmental Analytical Services.

These results are submitted pursuant to EAS' current terms of sale, including the company's standard warranty and limitation of liability provisions and no responsibility or liability is assumed for the manner in which the results are used or interpreted. Unless notified in writing to return the samples covered by this report, EAS will store the samples for a period of ninety (90) days before discarding. Percent ranges reported are estimates and not absolute percent range values.

**Analyzed By:**

Clint Mathews

**Approved Signatory:**

Clint Mathews



Environmental Analytical Services, LLC



13201 Northwest Freeway, Suite 520  
Houston, Texas 77040  
(713) 343-4017 Fax (713) 934-9942  
www.easlabs.com, arthur@easlabs.com  
facebook.com/easlabs

\* Job ID:24070110

CHAIN OF CUSTODY

Bulk Sample Data



Client Name / Address:  
CITY OF JACKSON  
200 S PRESIDENT ST  
JACKSON, MS 39201

Project Name:  
133 Savannah St.

City of Jackson

Quantity / Analysis Requested:  
3

Project Number:  
CF-24-427

EAS PO Number: (if applicable)

Turnaround Time:  2 Hour  8 Hour  24 Hour  
 2 Day  3 Day  5 Day (Routine) | Other: (Specify)

(Note: All turnaround times are based on the date / time the sample is received by the laboratory)

Contact: Vincent McDonald  
E-mail: mcdonald.v@city.jackson.ms.us  
Special Instructions:

Phone: 601-960-1054

#	Location	Sample Description (or see attached description)
1	Exterior	Felt Paper
2	Exterior	Shingles
3	Exterior	Siding

STRUCTURE APPROXIMATELY: 35 x 30 ft.

Relinquished By: [Signature]  
Date/Time:

Accepted By: [Signature]  
Date/Time: 6-28-2012



# Hinds County

MISSISSIPPI  
FOUNDED 1821 \* POPULATION 248,643

[HindsCountyMs.com](#) [Database](#) [Back](#) [Print Page](#)

## Landroll Detail

Parcel Number		Map Reference Number	
613-47		806.00 1 57.00	
Subdivision No.		Homestead Exemption Account Numbers	
331			
Assessed Owner		Assessed Values	
<b>UW MOBILE LLC</b>		Land Value	975
13222 NW PARK ST		Improvement Value	1,079
BANKS OR 97106		Total	2,054
Location		Appraised Values	
133 SAVANNA ST		Land Value	6,500
Legal Description		Improvement Value	7,190
LOT 20 BLK B CHOCTAW VILLAGE PLAT 1		Total	13,690
Acreage Info.		Building Info.	
Cultivated Acres	0.00	Type	RES
Uncultivated Acres	0.00	Base Area	784
		Adjusted Area	872
		Year Built	1950
		Deed Info.	
		Book & Page	7202-7674
		Date	04/10/2017

[Back](#) [Search](#)

Monday, October 14, 2024 [Contact Webmaster](#) [Phone Numbers](#) [Map to our Office](#)  
Copyright © 2024 Hinds County Board of Supervisors All rights reserved.

