

March 12, 2025

Chief, Environmental Permits Division
Mississippi Department of Environmental Quality
Office of Pollution Control
P.O. Box 2261
Jackson, MS 39225

Re: Hydrostatic Test Notice of Intent
Gulf South Pipeline Company, LLC
PN 14995
Jefferson Davis County, Mississippi
Providence Project No. 196-708

To Whom It May Concern:

Gulf South Pipeline Company, LLC is submitting this Hydrostatic Test Notice of Intent (HTNOI) requesting authorization for a discharge of hydrostatic test water from their 10-inch-diameter pipeline in Jefferson Davis County, Mississippi. The volume of water for the hydrostatic test at Outfall 001 will be approximately 43,000 gallons from a municipal water source and discharged onto their existing right-of-way. All water will be discharged at a rate of approximately 300 gallons-per-minute into a haybale structure.

Please find attached a site location map showing the discharge locations (**Figure 1**) and the HTNOI general permit forms and requisite supporting information (**Attachment A**). The Mississippi Secretary of State Certificate of Good Standing is included as **Attachment B**. If you have questions, please contact me at (713) 479-8080 or kelsey.gocke@bwpipelines.com or Yvonne Baker at (225) 766-7400 or yvonnebaker@providenceeng.com.

Sincerely,

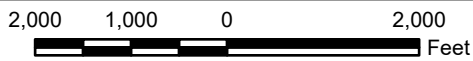
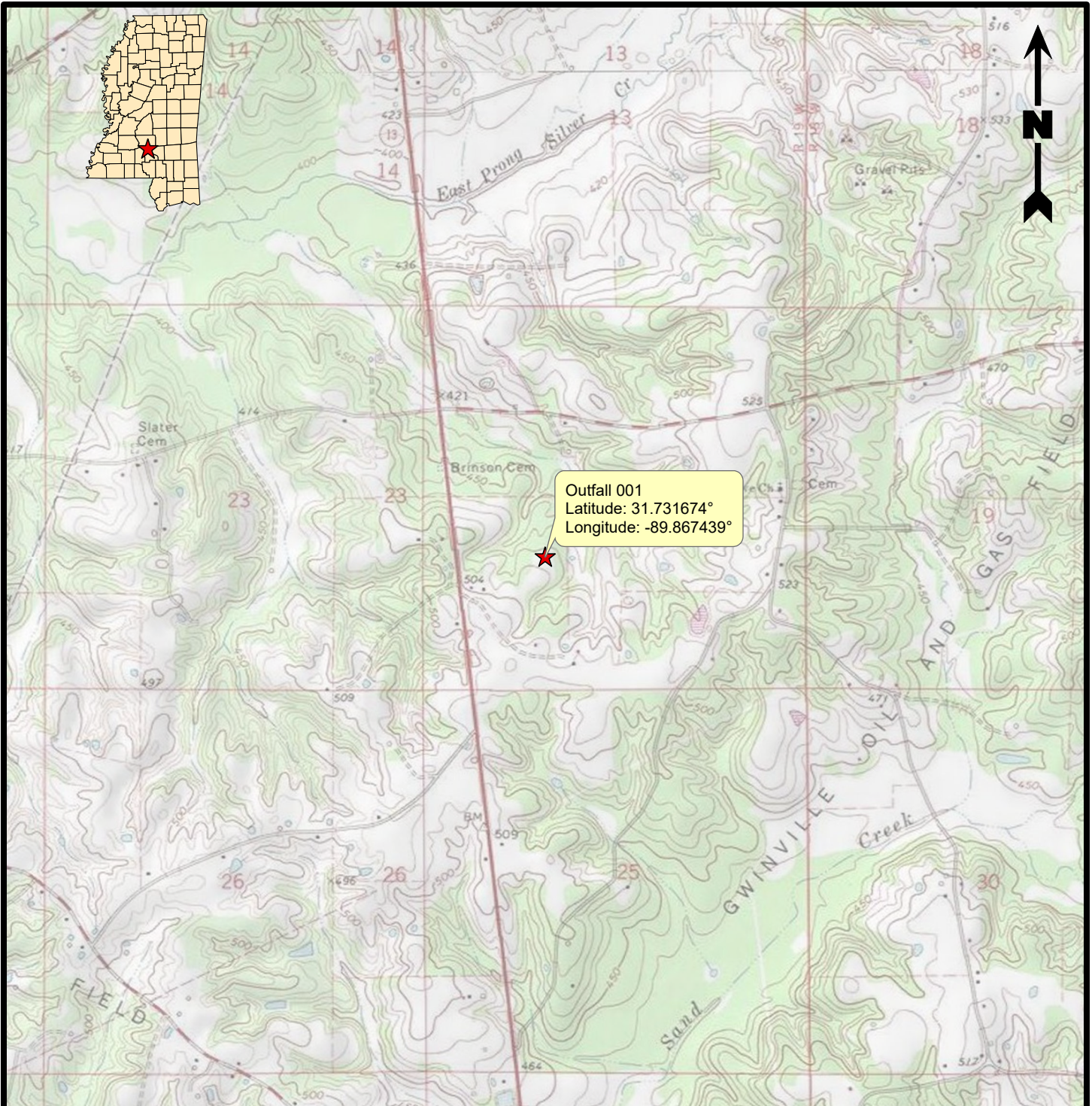


Kelsey Gocke
Supervisor, Environmental Permitting
Gulf South Pipeline Company, LLC

Enclosures: As stated

cc: Yvonne Baker, Providence Engineering and Environmental Group LLC

FIGURE 1
SITE LOCATION MAP



Legend

★ Outfall Location

Reference

Base map comprised of United States Geological Survey 7.5-minute topographic maps, "Shivers, MS", "Mendenhall SE, MS", "New Hebron, MS" and "Mount Carmel, MS".

Site Location Map

Hydrostatic Test Notice of Intent
Jefferson Davis County, Mississippi

Gulf South Pipeline Company, LLC
Hydrostatic Test Discharge PN 14995



PROVIDENCE

Drawn By	JTL	03/10/25
Checked By	LMM	03/10/25
Approved By	YWB	03/10/25

Project Number	1 Figure
196-708	
Drawing Number	
196-708-A001	

ATTACHMENT A
HYDROSTATIC TEST NOTICE OF INTENT

AI: 88467

MSG130656



MISSISSIPPI DEPARTMENT OF ENVIRONMENTAL QUALITY

Rec'd via email:

03/12/2025

HYDROSTATIC TEST NOTICE OF INTENT (HTNOI)

FOR COVERAGE UNDER MISSISSIPPI'S HYDROSTATIC TEST GENERAL PERMIT

GENERAL PERMIT MSG130656

(Number to be assigned by MDEQ)

INSTRUCTIONS

The Hydrostatic Test Notice of Intent (HTNOI) is for coverage under the Hydrostatic Test General Permit to discharge hydrostatic test water. Applicant must be the owner or operator. The coverage recipient is responsible for compliance with the conditions of the general permit.

Completed HTNOIs should be filed at least thirty (30) days prior to the commencement of regulated activity. Discharge of hydrostatic test water without written notification of coverage is a violation of state law.

If the company seeking coverage is a corporation, a limited liability company, a partnership, or a business trust, attach proof of its registration with the Mississippi Secretary of State and /or its Certificate of Good Standing. This registration or Certificate of Good Standing must be dated within twelve (12) months of the date of the submittal of this coverage form. Coverage will be issued in the company name as it is registered with the Mississippi Secretary of State.

IF REGULATED LAND DISTURBING ACTIVITIES ARE TO OCCUR, LIST ACRES DISTURBED: _____

NOTE: If disturbing five (5) acres or more, a stormwater construction coverage is required.

A USGS quadrangle map or copy is a required submittal. The map shall extend at least one-half of a mile beyond the facility/ project property boundary. In the case of linear pipeline projects the map shall extend at least one-half of a mile beyond the pipeline right-of-way. The site location and outfalls must be outlined and labeled. Quad maps can be obtained from the Office of Geology (601-961-5523). If a copy is submitted, provide the name of the quadrangle map that is found in upper right hand corner.

Additional submittals may include the following:

- Labeled site drawing noting the outfall(s) associated with hydrostatic test water discharge(s)
- List of chemical Additives,
- Appropriate Section 404 documentation from U.S. Army Corps of Engineers, or
- Written authorization from the MDEQ, Office of Land and Water, if water withdrawal from surface waters or ground waters is to be used for the testing. For information call the Office of Land and Water at 601/961-5202

ALL REQUESTED INFORMATION MUST BE PROVIDED (Answer "NA" if not applicable)

APPLICANT IS THE: OWNER OPERATOR (Must check one or both)

OWNER INFORMATION

OWNER CONTACT NAME & POSITION: _____

OWNER EMAIL ADDRESS: _____

OWNER COMPANY NAME: _____

OWNER STREET (P.O. BOX): _____

OWNER CITY: _____ STATE: _____ ZIP: _____

OWNER PHONE # (INCLUDE AREA CODE): _____

O.C

OPERATOR INFORMATION

OPERATOR CONTACT NAME & POSITION: _____

OPERATOR EMAIL: _____

OPERATOR COMPANY: _____

OPERATOR STREET (P.O. BOX): _____

OPERATOR CITY: _____ STATE: _____ ZIP: _____

OPERATOR PHONE # (INCLUDE AREA CODE): _____

FACILITY/PROJECT INFORMATION

FACILITY/PROJECT NAME: _____

PIPELINE, STORAGE TANK OR FLOWLINE BEING TESTED IS: NEW USED

IF USED, LIST PRIOR MATERIAL SERVICE OF EQUIPMENT: _____

PHYSICAL SITE ADDRESS (If not available, indicate nearest named road. Linear projects indicate beginning of project):

STREET: _____ CITY: _____


COUNTY: _____ ZIP: _____

Facility site tribal land ID (NA if not applicable) _____

TYPE OF TREATMENT (IF PROVIDED): _____

SIC Code _ _ _ _ _ NAICS Code _ _ _ _ _

I certify under penalty of law that this document and all attachments were prepared under my direction or supervision in accordance with a system designed to assure that qualified personnel properly gathered and evaluated the information submitted. Based on my inquiry of the person or persons who manage the system, or those persons directly responsible for gathering the information, the information submitted is, to the best of my knowledge and belief, true, accurate and complete. I am aware that there are significant penalties for submitting false information, including the possibility of fines and/or imprisonment for knowing violations.



Signature¹ (Must be signed by operator when different than owner)

Date Signed

Printed Name

Title

¹This application shall be signed according to ACT6, T-17 of the General Permit, as follows:

- For a corporation, by a responsible corporate officer.
- For a partnership, by a general partner.
- For a sole proprietorship, by the proprietor.
- For a municipal, state or other public facility, by principal executive officer, the mayor, or ranking elected official.

HTNOI forms must be submitted to: Chief, Environmental Permits Division
MS Dept of Environmental Quality, Office of Pollution Control
P.O. Box 2261
Jackson, Mississippi 39225

OUTFALL INFORMATION

(To be submitted with HTNOI and Major Modification Forms)

INSTRUCTIONS:

1. For each outfall, complete the information in the table below (NOTE: Complete the last column of this form, only if it is being submitted with a Major Modification Form).
2. All outfalls must be spotted and labeled on a USGS quadrangle map.

OUTFALL NO.	LATITUDE ¹ (deg/min/sec)	LONGITUDE ¹ (deg/min/sec)	SOURCE OF FILL WATER	NEAREST RECEIVING STREAM ²				EST. TOTAL DISCHARGE (MIL GAL)	STATUS OF TANK, PIPELINE, FLOWLINE ETC.		EXPECTED TEST DATE(S) (mm/dd/yr)	INDICATE WHETHER OUTFALL IS NEW OF EXISTING	
				NAME	ON MDEQ 303(D) LIST? ³		HAS TMDL? ³		New	Used			
					Yes	No	Yes						No
001													
002													
003													
004													
005													
006													
007													
008													
009													
010													
011													
012													

Revised: 03/15/17

NOTE: To Comply with EPA's NPDES e-Reporting rule, MDEQ has implemented the use of U.S.EPA's NetDMR for the submittal of DMRs. Permittees required to submit DMRs must submit DMRs electronically using NetDMR. A training video and additional info can be found at <http://bit.ly/2gao6sW>. For additional information about NetDMR, please send an email to netdmrhelp@mdeq.ms.gov or contact Annette Brocks at 601-961-5252

¹ List the latitude and longitude of its location to the nearest 15 seconds.

² Name of the nearest named receiving stream as listed on a USGS Quad Map.

³ MDEQ's 303(d) List of Impaired Water Bodies and approved TMDLs can be found at: http://www.deq.state.ms.us/MDEQ.nsf/page/TWB_Total_Maximum_Daily_Load_Section

ATTACHMENT B

MISSISSIPPI SECRETARY OF STATE CERTIFICATE OF GOOD STANDING



Michael Watson

SECRETARY OF STATE

This is not an official certificate of good standing.

Name History

Name	Name Type
GULF SOUTH PIPELINE COMPANY, LLC	Legal
GULF SOUTH PIPELINE COMPANY, LP	Previous Legal

Business Information

Business Type:	Limited Liability Company
Business ID:	696643
Status:	Good Standing
Effective Date:	01/16/2001
State of Incorporation:	DE
Principal Office Address:	9 Greenway Plaza , Suite 2800 Houston, TX 77046

Registered Agent

Name
CORPORATION SERVICE COMPANY
109 Executive Drive, Suite 3
Madison, MS 39110

Officers & Directors

Name	Title
Boardwalk Pipelines, LP 9 Greenway Plaza, Suite 2800 Houston, TX 77046	Member