
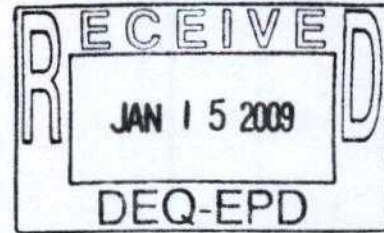


AI # 37958  
G7P20090001



MISSISSIPPI DEPARTMENT OF ENVIRONMENTAL QUALITY



**MINING NOTICE OF INTENT (MNOI)  
FOR COVERAGE UNDER MINING STORM WATER  
GENERAL NPDES PERMIT MSR32 1845  
(Number to be assigned by State)**

File at least 30 days prior to the commencement of mining; 15 days if a Storm Water Pollution Prevention Plan (SWPPP) is already on file. Lateral expansion of an existing mine that has storm water permit coverage does not require submittal of a new MNOI however, modification of the existing SWPPP to include the expansion is required. Also, according to 40 CFR 122.26 (b) (14) (iii), mining operations that do not discharge storm water contaminated by contact with any overburden, raw material, intermediate products, finished products, byproducts or waste products shall not be required to file a MNOI.

**IS APPLICANT THE OPERATOR OR OWNER? (Circle one or both)**

OPERATOR CONTACT PERSON: Scottie Walters

OPERATOR COMPANY NAME: Walters Development L.L.C.

OPERATOR STREET (P. O. BOX): 2051 Highway 84 East

OPERATOR CITY: Laurel STATE: MS ZIP: 39443

OPERATOR TELEPHONE NUMBER (INCLUDE AREA CODE): 601-425-5334

(List owner if different than operator)

OWNER CONTACT PERSON: Scottie Walters

OWNER COMPANY: Walters Development L.L.C.

OWNER STREET (P. O. BOX): 2051 Highway L.L.C.

OWNER CITY: Laurel STATE: MS ZIP: 39443

OWNER TELEPHONE NUMBER (INCLUDE AREA CODE): 601-425-5334

(Mine information)

NAME OF MINE: Walters Development Meridian Mine

STREET ADDRESS OR NEAREST NAMED ROAD: Arundel Road

MINE LOCATION: CITY: Meridian COUNTY: Lauderdale

(Mine information continued)

\_\_\_\_\_/4 OF \_\_\_\_\_/4 OF SECTION 32, TOWNSHIP 6 North, RANGE 15 East

ATTACH A USGS QUAD MAP OUTLINING MINE LOCATION  
(Maps can be obtained from the Mississippi Office of Geology. For information call 601-961-5523).

RECEIVING STREAM: unnamed tributary of Hognose Creek

STANDARD INDUSTRIAL CLASSIFICATION (SIC) CODE: 1442

MATERIAL TO BE MINED: Sand and Gravel

TOTAL ACREAGE (If modification, give original acreage, expanded acreage and total acreage): \_\_\_\_\_

18

DOES THIS MINE NEED A CORPS OF ENGINEERS WETLANDS (Sec. 404) PERMIT? NO

WILL HYDRAULIC DREDGING BE USED? (Y/N) N WASHING OF SAND/GRAVEL? (Y/N) N

LIST ANY: NPDES PERMIT NO. None STATE OPERATING PERMIT NO. \_\_\_\_\_

GEOLOGY PERMIT APPLICATION NO. \_\_\_\_\_ GEOLOGY PERMIT NO. \_\_\_\_\_

HAS A "NOTICE OF EXEMPT OPERATIONS" BEEN FILED WITH GEOLOGY? (Y/N) Y

A Geology "Notice of Exempt Operations" or "Notice of Intent to Mine Class I or Class II Materials" must be filed before coverage will be granted under the mining storm water NPDES permit. For information on Office of Geology requirements call 601-961-5515.


ESTIMATED START DATE: 7/1/2008 END DATE: 7/1/2018

ATTACH A STORM WATER POLLUTION PREVENTION PLAN (SEE PERMIT FOR REQUIREMENTS)

IDENTIFY THE ASSOCIATION OR GENERIC SWPPP PREVIOUSLY SUBMITTED:

\_\_\_\_\_

I certify under penalty of law that this document and all attachments were prepared under my direction or supervision in accordance with a system designed to assure that qualified personnel properly gathered and evaluated the information submitted. Based on my inquiry of the person or persons who manage the system, or those persons directly responsible for gathering the information, the information submitted is, to the best of my knowledge and belief, true, accurate and complete. I am aware that there are significant penalties for submitting false information, including the possibility of fine and imprisonment for knowing violations.

  
\_\_\_\_\_  
Signature

1-9-09  
\_\_\_\_\_  
Date Signed

Scottie Walters  
\_\_\_\_\_  
Printed Name

Managing Member  
\_\_\_\_\_  
Title

<sup>1</sup>This application shall be signed according to the General Permit, Part V.E., as follows:

- For a corporation, by a responsible corporate officer.
- For a partnership, by a general partner.
- For a sole proprietorship, by the proprietor.
- For a municipal, state or other public facility, by either a principal executive officer, the mayor, or ranking elected official.
- Duly Authorized Representative